

**NOTICE!!**

**These documents have been scanned!**

**Do not place un-scanned documents beneath this notice!**

**Do not remove this notice from this file!**

GPO Jacket No. 560-102  
Print Order 61540  
Rise Business Services, LLC  
Job=AZ15 6/5/2019



Box Number= AZ15115



Claim Begin-End: AMC365392-AMC365422

**1 Initial Receipt**



AZ15115-11

AMC363097-AMC365440

**United States Department of the Interior  
Bureau of Land Management**

BUSINESS & SUPPORT SVCS DIV  
222 N CENTRAL AVE  
PHOENIX, AZ 85004 -2203  
Phone: (602) 417-9200

Receipt	
No:	1071206

**Transaction #:** 1108907  
**Date of Transaction:** 05/05/2005

**CUSTOMER:** MARK ADAMS  
HC 30, BOX 266  
KINGMAN, AZ 86401

ENTERED IN COMPUTER

RE 5/12/05

LINE #	QTY	DESCRIPTION	REMARKS	UNIT PRICE	TOTAL
1	31.00	LOCATABLE MINERALS / MINING CLAIMS-NEW, UNADJUDI, ONE OR MORE AUTH NO'S / NEW MINING CLAIM LOCATION FEE \$25 (1993) <b>CASES:</b> AMC365392/\$25.00, AMC365393/\$25.00, AMC365394/\$25.00, AMC365395/\$25.00, AMC365396/\$25.00, AMC365397/\$25.00, AMC365398/\$25.00, AMC365399/\$25.00, AMC365400/\$25.00, AMC365401/\$25.00, AMC365402/\$25.00, AMC365403/\$25.00, AMC365404/\$25.00, AMC365405/\$25.00, AMC365406/\$25.00, AMC365407/\$25.00, AMC365408/\$25.00, AMC365409/\$25.00, AMC365410/\$25.00, AMC365411/\$25.00, AMC365412/\$25.00, AMC365413/\$25.00, AMC365414/\$25.00, AMC365415/\$25.00, AMC365416/\$25.00, AMC365417/\$25.00, AMC365418/\$25.00, AMC365419/\$25.00, AMC365420/\$25.00, AMC365421/\$25.00, AMC365422/\$25.00		- n/a -	775.00
2	31.00	LOCATABLE MINERALS / MINING CLAIMS-NEW, UNADJUDI, ONE OR MORE AUTH NO'S / NEW MINING CLAIM SVC CHG \$10 (1930) <b>CASES:</b> AMC365392/\$10.00, AMC365393/\$10.00, AMC365394/\$10.00, AMC365395/\$10.00, AMC365396/\$10.00, AMC365397/\$10.00, AMC365398/\$10.00, AMC365399/\$10.00, AMC365400/\$10.00, AMC365401/\$10.00, AMC365402/\$10.00, AMC365403/\$10.00, AMC365404/\$10.00, AMC365405/\$10.00, AMC365406/\$10.00, AMC365407/\$10.00, AMC365408/\$10.00, AMC365409/\$10.00, AMC365410/\$10.00, AMC365411/\$10.00, AMC365412/\$10.00, AMC365413/\$10.00, AMC365414/\$10.00, AMC365415/\$10.00, AMC365416/\$10.00, AMC365417/\$10.00, AMC365418/\$10.00, AMC365419/\$10.00, AMC365420/\$10.00, AMC365421/\$10.00, AMC365422/\$10.00		- n/a -	310.00
3	31.00	LOCATABLE MINERALS / MINING CLAIMS-NEW, UNADJUDI, ONE OR MORE AUTH NO'S / NEW MINING CLM MAINT FEE \$100(1993) <b>CASES:</b> AMC365392/\$100.00, AMC365393/\$100.00, AMC365394/\$100.00, AMC365395/\$100.00, AMC365396/\$100.00, AMC365397/\$100.00, AMC365398/\$100.00, AMC365399/\$100.00, AMC365400/\$100.00, AMC365401/\$100.00, AMC365402/\$100.00, AMC365403/\$100.00, AMC365404/\$100.00, AMC365405/\$100.00, AMC365406/\$100.00, AMC365407/\$100.00.		- n/a -	3100.00

AMC365408/\$100.00, AMC365409/\$100.00,  
 AMC365410/\$100.00, AMC365411/\$100.00,  
 AMC365412/\$100.00, AMC365413/\$100.00,  
 AMC365414/\$100.00, AMC365415/\$100.00,  
 AMC365416/\$100.00, AMC365417/\$100.00,  
 AMC365418/\$100.00, AMC365419/\$100.00,  
 AMC365420/\$100.00, AMC365421/\$100.00,  
 AMC365422/\$100.00

**TOTAL: \$4,185.00**

**PAYMENT INFORMATION**

1	AMOUNT:	\$4,185.00	POSTMARKED:	N/A
	TYPE:	CHECK	RECEIVED:	05/05/2005
	CHECK NO:	653		
	NAME:	RED MOUNTAIN MINING 4520 N POWER RD MESA AZ 85215		

**REMARKS**

This receipt was generated by the automated BLM Collections and Billing System and is a paper representation of a portion of the official electronic record contained therein.

**NOTICE!!**

**These documents have been scanned!**

**Do not place un-scanned documents beneath this notice!**

**Do not remove this notice from this file!**

GPO Jacket No. 560-102  
Print Order 61540  
Rise Business Services, LLC  
Job=AZ15 6/5/2019



Box Number= AZ15115



Claim Begin-End: AMC365392-AMC365422

**2 Correspondence**



AZ15115-11

AMC363097-AMC365440

AMC 365415



# United States Department of the Interior



BUREAU OF LAND MANAGEMENT  
Arizona State Office  
One North Central Avenue, Suite 800  
Phoenix, Arizona 85004-4427  
www.blm.gov/az/

December 23, 2013

In Reply Refer To:  
3800 (9310) TS  
AMC260035, AMC279081,  
AMC282654, AMC286824,  
AMC357473, AMC365714,  
AMC365415

CERTIFIED MAIL – RETURN RECEIPT REQUESTED 7013 0600 0001 7594 4199

## NOTICE

PAN AMERICAN FERTILIZER CORP.	:	This Decision Affects Those Claims
601-570 GRANVILLE ST.	:	Shown in the Block Below.
VANCOUVER, BC. V6C 3P1	:	
CANADA	:	

---

SEE ATTACHED LIST

---

### Transfer(s) Not Processed

A conveyance document to transfer ownership of the mining claim(s) listed above was received by the Bureau of Land Management (BLM) Arizona State Office. The transfer(s) of ownership cannot be processed for the following reason(s):

According to BLM records, the grantor on the conveyance document does not own the claims. The claims are currently in the name of Gold Fame (U.S.A.). No documentation was provided to transfer the claims from Gold Fame (U.S.A.) to Pan American Fertilizer Corp. Please provide the required documents so that we may proceed with this transfer of interest to Pan American Fertilizer Corp.

If appropriate, please submit a corrected conveyance document, required documents, or additional fees, within 30 days of your receipt of this notice. If the required information is not received within the 30-day timeframe, no further action will be taken, and the BLM will retain the non-refundable processing fees submitted.

If additional information is required, please contact Tony Smith, at 602-417-9355. Please include your AMC serial number(s) on all correspondence.

A handwritten signature in black ink, appearing to read "Rebecca Heick". The signature is written in a cursive style with a large initial "R" and "H".

Rebecca Heick  
Group Administrator  
Lands and Minerals

Enclosure



# United States Department of the Interior



BUREAU OF LAND MANAGEMENT  
Arizona State Office  
One North Central Avenue, Suite 800  
Phoenix, Arizona 85004-4427  
www.blm.gov/az/

In Reply Refer To:  
3800 (9330) RE  
AMC365392, AMC365609, AMC365806

February 23, 2010

CERTIFIED MAIL - RETURN RECEIPT REQUESTED No. 7007 2680 0000 8514 8259

## DECISION

ADAMS MARK : This decision affects those claims  
HC 30 BOX 266 : shown in the block below:  
KINGMAN, AZ 86401-9133 :

SEE ATTACHMENT FOR LIST OF CLAIMS

### MINING CLAIMS DECLARED FORFEITED

The mining claims listed above have been declared forfeited for failure to file the required maintenance fee payment or small miner's maintenance fee waiver (waiver).

Claimants are required to pay an annual non-refundable maintenance fee of \$140, or submit a waiver, on or before September 1 of each year. These requirements were established by Title 30 United States Code (U.S.C.) 28-f-k, as amended, and Title 43 Code of Federal Regulations (CFR) 3834 and 3835.

Our records do not show receipt of a maintenance fee payment, or waiver received on or before September 1, 2009, for the 2010 assessment year, for the claims listed above. Therefore, the claims are forfeited.

This decision does not relieve you of the liability for reclamation of all areas disturbed by your activities on lands covered by the subject mining claim(s) and/or site(s). After you complete the reclamation, you must notify the authorized officer of the appropriate surface managing agency so that the authorized officer may conduct a final site inspection and determine whether you may be released from liability.

If you fail to reclaim the land to the satisfaction of the authorized officer, the surface management agency may cite you for noncompliance under its surface management regulations.

RECEIVED  
BLM AZ STATE OFFICE  
2010 MAR - 1 P 1:56  
PHOENIX, ARIZONA

For land administered by the Bureau of Land Management (BLM), if you fail to reclaim the land to the satisfaction of the authorized officer as required in 43 CFR Subpart 3809, BLM will issue an order of noncompliance under 43 CFR 3809.601(a). If you fail to comply with the noncompliance order, BLM may take further action under 43 CFR 3809.604. Failure to conduct reclamation is a prohibited act that may subject you to criminal penalties. See 43 CFR 3809.605(h) and 43 CFR 3809.700.

This decision may be appealed to the Interior Board of Land Appeals, Office of the Secretary, in accordance with the regulations contained in 43 CFR, Part 4, and the enclosed Form 1842-1. If an appeal is taken, your notice of appeal must be filed in this office (at the above address) within 30 days from receipt of this decision. The appellant has the burden of showing that the decision appealed from is in error.

If you wish to file a petition pursuant to regulation 43 CFR 4.21 (58 FR 4939, January 19, 1993) for a stay of the effectiveness of this decision during the time that your appeal is being reviewed by the Board, the petition for a stay must accompany your notice of appeal. A petition for a stay is required to show sufficient justification based on the standards listed below. Copies of the notice of appeal and petition for a stay **must** also be submitted to each party named in this decision and to the Interior Board of Land Appeals and to the appropriate Office of the Solicitor (see 43 CFR 4.413) at the same time the original documents are filed with this office. If you request a stay, you have the burden of proof to demonstrate that a stay should be granted.

#### Standards for Obtaining a Stay

Except as otherwise provided by law or other pertinent regulation, a petition for a stay of a decision pending appeal shall show sufficient justification based on the following standards:

- (1) The relative harm to the parties if the stay is granted or denied,
- (2) The likelihood of the appellant's success on the merits,
- (3) The likelihood of immediate and irreparable harm if the stay is not granted, and
- (4) Whether the public interest favors granting the stay.

Please include your AMC serial number(s) on all correspondence. If additional information is required, please call Rod Ebert at 602-417-9397.



Ruben A. Sanchez  
Group Administrator  
Renewable and Mineral Resources

RECEIVED  
BLM AZ STATE OFFICE  
2010 MAR - 1 P 1:56  
PHOENIX, ARIZONA

Enclosure  
Appeal Form 1842-1



**MARK ADAMS**  
**LEAD FILE NO**      **CLAIM NAME**      **CLAIM NO.**      **LEAD FILE NO.**      **CLAIM NAME**      **CLAIM NO.**

<b>HC 30 BOX 266,                  KINGMAN, AZ                  86401-9133</b>						
<b>MARK ADAMS</b>	<b>LEAD FILE NO</b>	<b>CLAIM NAME</b>	<b>CLAIM NO.</b>	<b>LEAD FILE NO.</b>	<b>CLAIM NAME</b>	<b>CLAIM NO.</b>
	AMC365392	JACK EXTENSION #27	AMC365408	AMC365609	JACK BUFFER #14	AMC365632
	AMC365392	JACK EXTENSION #28	AMC365409	AMC365609	JACK BUFFER #15	AMC365633
	AMC365392	JACK EXTENSION #29	AMC365410	AMC365609	JACK BUFFER #16	AMC365634
	AMC365392	JACK EXTENSION #30	AMC365411	AMC365609	JACK BUFFER #17	AMC365635
	AMC365392	JACK EXTENSION #31	AMC365412	AMC365609	JACK BUFFER #18	AMC365636
	AMC365392	JACK EXTENSION #32	AMC365413	AMC365609	JACK BUFFER #19	AMC365637
	AMC365392	JACK EXTENSION #33	AMC365414	AMC365609	JACK BUFFER #20	AMC365638
	AMC365392	JACK EXTENSION #34	AMC365415	AMC365609	JACK BUFFER #21	AMC365639
	AMC365392	JACK EXTENSION #35	AMC365416	AMC365609	JACK BUFFER #22	AMC365640
	AMC365392	JACK EXTENSION #36	AMC365417	AMC365609	JACK BUFFER #23	AMC365641
	AMC365392	JACK EXTENSION #37	AMC365418	AMC365609	JACK BUFFER #24	AMC365642
	AMC365392	JACK EXTENSION #38	AMC365419	AMC365609	JACK BUFFER #25	AMC365643
	AMC365609	JACK BUFFER #2	AMC365620	AMC365609	JACK BUFFER #26	AMC365644
	AMC365609	JACK BUFFER #4	AMC365622	AMC365609	JACK BUFFER #27	AMC365645
	AMC365609	JACK BUFFER #6	AMC365624	AMC365609	JACK BUFFER #28	AMC365646
	AMC365609	JACK BUFFER #8	AMC365626	AMC365609	JACK BUFFER #29	AMC365647
	AMC365609	JACK BUFFER #10	AMC365628	AMC365609	JACK BUFFER #30	AMC365648
	AMC365609	JACK BUFFER #11	AMC365629	AMC365609	JACK BUFFER #31	AMC365649
	AMC365609	JACK BUFFER #12	AMC365630	AMC365609	JACK BUFFER #32	AMC365650
	AMC365609	JACK BUFFER #13	AMC365631	AMC365609	JACK BUFFER #33	AMC365651
	AMC365609	JACK BUFFER #34	AMC365652	AMC365806	JACK BUFFER #128	AMC365842
	AMC365609	JACK BUFFER #35	AMC365653	AMC365806	JACK BUFFER #130	AMC365844
	AMC365609	JACK BUFFER #36	AMC365654	AMC365806	JACK BUFFER #132	AMC365846
	AMC365609	JACK BUFFER #37	AMC365655	AMC365806	JACK BUFFER #134	AMC365848
	AMC365609	JACK BUFFER #38	AMC365656	AMC365806	JACK BUFFER #136	AMC365850
	AMC365609	JACK BUFFER #39	AMC365657	AMC365806	JMD #2	AMC365862
	AMC365609	JACK BUFFER #40	AMC365658	AMC365806	JMD #3	AMC365863
	AMC365609	JACK BUFFER #41	AMC365659	AMC365806	JMD #4	AMC365864
	AMC365609	JACK BUFFER #42	AMC365660	AMC365806	JMD #5	AMC365865
	AMC365609	JACK BUFFER #71	AMC365689	AMC365806	JMD #6	AMC365866
	AMC365609	JACK BUFFER #73	AMC365691	AMC365806	JMD #8	AMC365868
	AMC365609	JACK BUFFER #75	AMC365693	AMC365806	JMD #10	AMC365870
	AMC365609	JACK BUFFER #77	AMC365695	AMC365806	JMD #12	AMC365872

RECEIVED  
 BLM AZ STATE OFFICE  
 2015 JUN 15 11:55 AM

AMC365806	JACK BUFFER #106	AMC365820	AMC365806	JMD #14	AMC365874
AMC365806	JACK BUFFER #108	AMC365822	AMC365806	JMD #15	AMC365875
AMC365806	JACK BUFFER #110	AMC365824	AMC365806	JMD #17	AMC365876
AMC365806	JACK BUFFER #112	AMC365826	AMC365806	JMD #19	AMC365877
AMC365806	JACK BUFFER #114	AMC365828	AMC365806	JMD #21	AMC365878
AMC365806	JACK BUFFER #116	AMC365830	AMC365806	JMD #23	AMC365879
AMC365806	JACK BUFFER #118	AMC365832	AMC365806	JMD #25	AMC365880
AMC365806	JACK BUFFER #120	AMC365834	AMC365806	JMD #27	AMC365881
AMC365806	JACK BUFFER #122	AMC365836	AMC365806	JMD #29	AMC365882
AMC365806	JACK BUFFER #124	AMC365838	AMC365806	JMD #31	AMC365883
AMC365806	JACK BUFFER #126	AMC365840	AMC365806	JMD #42	AMC365893
			AMC365806	JMD #43	AMC365894
AMC365806	JMD #44	AMC365895			
AMC365806	JMD #45	AMC365896			
AMC365806	JMD #46	AMC365897			
AMC365806	JMD #47	AMC365898			
AMC365806	JMD #48	AMC365899			
AMC365806	JMD #50	AMC365901			


RECEIVED  
 BLM AZ STATE OFFICE  
 2010 MAR - 1 P 1:51  
 PHOENIX, ARIZONA

UNITED STATES  
DEPARTMENT OF THE INTERIOR  
Bureau of Land Management  
Arizona State Office  
One N. Central Avenue, Suite 800  
Phoenix, AZ 85004-4427

933

A

**CERTIFIED MAIL™**



7007 2680 0000 8514 8259



UNITED STATES POSTAGE  
U.S. OFFICIAL MAIL  
PENALTY FOR PRIVATE USE \$300  
PITNEY BOWES  
02 1A  
0004205804 FEB 24 2010  
\$ 05.71<sup>0</sup>  
MAILED FROM ZIP CODE 85004

OFFICIAL BUSINESS  
PENALTY FOR PRIVATE USE \$300

PHOENIX, ARIZONA

2010 MAR -1 P 1:56

RECEIVED  
BLM AZ STATE OFFICE

ADAMS MARK  
HC 30 BOX 266  
KINGMAN, AZ 86401-9133  
AZ933 RE AMC365392, AMC365609,  
AMC365806

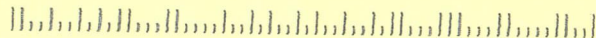
NSN

NIXIE 891 5E 1 39 02/26/10

RETURN TO SENDER  
TEMPORARILY AWAY  
UNABLE TO FORWARD

BC: 05004442700 \*1179-01066-24-36

05004442700



**SENDER: COMPLETE THIS SECTION**

- Complete items 1, 2, and 3. Also complete item 4 if Restricted Delivery is desired.
- Print your name and address on the reverse so that we can return the card to you.
- Attach this card to the back of the mailpiece, or on the front if space permits.

1. Article Addressed to:

ADAMS MARK  
 HC 30 BOX 266  
 KINGMAN, AZ 86401-9133  
 AZ933 RE AMC365392, AMC365609,  
 AMC365806

2. Article Number  
 (Transfer from service label)

7007 2680 0000 8514 8259

**COMPLETE THIS SECTION ON DELIVERY**

A. Signature

X

- Agent  
 Addressee

B. Received by (*Printed Name*)

C. Date of Delivery

D. Is delivery address different from item 1?  Yes  
 If YES, enter delivery address below:  No

3. Service Type

- Certified Mail     Express Mail  
 Registered         Return Receipt for Merchandise  
 Insured Mail         C.O.D.

4. Restricted Delivery? (*Extra Fee*)

Yes

FEB 23 2010

In Reply Refer To:  
3800 (9330) RE  
AMC365392, AMC365609, AMC365806

CERTIFIED MAIL - RETURN RECEIPT REQUESTED No. 7007 2680 0000 8514 8259

DECISION

ADAMS MARK	:	This decision affects those claims
HC 30 BOX 266	:	shown in the block below:
KINGMAN, AZ 86401-9133	:	

---

SEE ATTACHMENT FOR LIST OF CLAIMS

---

MINING CLAIMS  
DECLARED FORFEITED

The mining claims listed above have been declared forfeited for failure to file the required maintenance fee payment or small miner's maintenance fee waiver (waiver).

Claimants are required to pay an annual non-refundable maintenance fee of \$140, or submit a waiver, on or before September 1 of each year. These requirements were established by Title 30 United States Code (U.S.C.) 28-f-k, as amended, and Title 43 Code of Federal Regulations (CFR) 3834 and 3835.

Our records do not show receipt of a maintenance fee payment, or waiver received on or before September 1, 2009, for the 2010 assessment year, for the claims listed above. Therefore, the claims are forfeited.

This decision does not relieve you of the liability for reclamation of all areas disturbed by your activities on lands covered by the subject mining claim(s) and/or site(s). After you complete the reclamation, you must notify the authorized officer of the appropriate surface managing agency so that the authorized officer may conduct a final site inspection and determine whether you may be released from liability.

If you fail to reclaim the land to the satisfaction of the authorized officer, the surface management agency may cite you for noncompliance under its surface management regulations.

For land administered by the Bureau of Land Management (BLM), if you fail to reclaim the land to the satisfaction of the authorized officer as required in 43 CFR Subpart 3809, BLM will issue an order of noncompliance under 43 CFR 3809.601(a). If you fail to comply with the noncompliance order, BLM may take further action under 43 CFR 3809.604. Failure to conduct reclamation is a prohibited act that may subject you to criminal penalties. See 43 CFR 3809.605(h) and 43 CFR 3809.700.

This decision may be appealed to the Interior Board of Land Appeals, Office of the Secretary, in accordance with the regulations contained in 43 CFR, Part 4, and the enclosed Form 1842-1. If an appeal is taken, your notice of appeal must be filed in this office (at the above address) within 30 days from receipt of this decision. The appellant has the burden of showing that the decision appealed from is in error.

If you wish to file a petition pursuant to regulation 43 CFR 4.21 (58 FR 4939, January 19, 1993) for a stay of the effectiveness of this decision during the time that your appeal is being reviewed by the Board, the petition for a stay must accompany your notice of appeal. A petition for a stay is required to show sufficient justification based on the standards listed below. Copies of the notice of appeal and petition for a stay **must** also be submitted to each party named in this decision and to the Interior Board of Land Appeals and to the appropriate Office of the Solicitor (see 43 CFR 4.413) at the same time the original documents are filed with this office. If you request a stay, you have the burden of proof to demonstrate that a stay should be granted.

#### Standards for Obtaining a Stay

Except as otherwise provided by law or other pertinent regulation, a petition for a stay of a decision pending appeal shall show sufficient justification based on the following standards:

- (1) The relative harm to the parties if the stay is granted or denied,
- (2) The likelihood of the appellant's success on the merits,
- (3) The likelihood of immediate and irreparable harm if the stay is not granted, and
- (4) Whether the public interest favors granting the stay.

Please include your AMC serial number(s) on all correspondence. If additional information is required, please call Rod Ebert at 602-417-9397.



Ruben A. Sanchez  
Group Administrator  
Renewable and Mineral Resources

Enclosure  
Appeal Form 1842-1

REbert:lm:022310

<b>MARK ADAMS</b> <b>LEAD FILE NO</b> <b>HC 30 BOX 266,</b> <b>CLAIM NAME</b> <b>KINGMAN, AZ</b> <b>CLAIM NO.</b> <b>86401-9133</b>					
LEAD FILE NO.	CLAIM NAME	CLAIM NO.	LEAD FILE NO.	CLAIM NAME	CLAIM NO.
AMC365392	JACK EXTENSION #27	AMC365408	AMC365609	JACK BUFFER #14	AMC365632
AMC365392	JACK EXTENSION #28	AMC365409	AMC365609	JACK BUFFER #15	AMC365633
AMC365392	JACK EXTENSION #29	AMC365410	AMC365609	JACK BUFFER #16	AMC365634
AMC365392	JACK EXTENSION #30	AMC365411	AMC365609	JACK BUFFER #17	AMC365635
AMC365392	JACK EXTENSION #31	AMC365412	AMC365609	JACK BUFFER #18	AMC365636
AMC365392	JACK EXTENSION #32	AMC365413	AMC365609	JACK BUFFER #19	AMC365637
AMC365392	JACK EXTENSION #33	AMC365414	AMC365609	JACK BUFFER #20	AMC365638
AMC365392	JACK EXTENSION #34	AMC365415	AMC365609	JACK BUFFER #21	AMC365639
AMC365392	JACK EXTENSION #35	AMC365416	AMC365609	JACK BUFFER #22	AMC365640
AMC365392	JACK EXTENSION #36	AMC365417	AMC365609	JACK BUFFER #23	AMC365641
AMC365392	JACK EXTENSION #37	AMC365418	AMC365609	JACK BUFFER #24	AMC365642
AMC365392	JACK EXTENSION #38	AMC365419	AMC365609	JACK BUFFER #25	AMC365643
AMC365609	JACK BUFFER #2	AMC365620	AMC365609	JACK BUFFER #26	AMC365644
AMC365609	JACK BUFFER #4	AMC365622	AMC365609	JACK BUFFER #27	AMC365645
AMC365609	JACK BUFFER #6	AMC365624	AMC365609	JACK BUFFER #28	AMC365646
AMC365609	JACK BUFFER #8	AMC365626	AMC365609	JACK BUFFER #29	AMC365647
AMC365609	JACK BUFFER #10	AMC365628	AMC365609	JACK BUFFER #30	AMC365648
AMC365609	JACK BUFFER #11	AMC365629	AMC365609	JACK BUFFER #31	AMC365649
AMC365609	JACK BUFFER #12	AMC365630	AMC365609	JACK BUFFER #32	AMC365650
AMC365609	JACK BUFFER #13	AMC365631	AMC365609	JACK BUFFER #33	AMC365651
AMC365609	JACK BUFFER #34	AMC365652	AMC365806	JACK BUFFER #128	AMC365842
AMC365609	JACK BUFFER #35	AMC365653	AMC365806	JACK BUFFER #130	AMC365844
AMC365609	JACK BUFFER #36	AMC365654	AMC365806	JACK BUFFER #132	AMC365846
AMC365609	JACK BUFFER #37	AMC365655	AMC365806	JACK BUFFER #134	AMC365848
AMC365609	JACK BUFFER #38	AMC365656	AMC365806	JACK BUFFER #136	AMC365850
AMC365609	JACK BUFFER #39	AMC365657	AMC365806	JMD #2	AMC365862
AMC365609	JACK BUFFER #40	AMC365658	AMC365806	JMD #3	AMC365863
AMC365609	JACK BUFFER #41	AMC365659	AMC365806	JMD #4	AMC365864
AMC365609	JACK BUFFER #42	AMC365660	AMC365806	JMD #5	AMC365865
AMC365609	JACK BUFFER #71	AMC365689	AMC365806	JMD #6	AMC365866
AMC365609	JACK BUFFER #73	AMC365691	AMC365806	JMD #8	AMC365868
AMC365609	JACK BUFFER #75	AMC365693	AMC365806	JMD #10	AMC365870
AMC365609	JACK BUFFER #77	AMC365695	AMC365806	JMD #12	AMC365872

AMC365806	JACK BUFFER #106	AMC365820	AMC365806	JMD #14	AMC365874
AMC365806	JACK BUFFER #108	AMC365822	AMC365806	JMD #15	AMC365875
AMC365806	JACK BUFFER #110	AMC365824	AMC365806	JMD #17	AMC365876
AMC365806	JACK BUFFER #112	AMC365826	AMC365806	JMD #19	AMC365877
AMC365806	JACK BUFFER #114	AMC365828	AMC365806	JMD #21	AMC365878
AMC365806	JACK BUFFER #116	AMC365830	AMC365806	JMD #23	AMC365879
AMC365806	JACK BUFFER #118	AMC365832	AMC365806	JMD #25	AMC365880
AMC365806	JACK BUFFER #120	AMC365834	AMC365806	JMD #27	AMC365881
AMC365806	JACK BUFFER #122	AMC365836	AMC365806	JMD #29	AMC365882
AMC365806	JACK BUFFER #124	AMC365838	AMC365806	JMD #31	AMC365883
AMC365806	JACK BUFFER #126	AMC365840	AMC365806	JMD #42	AMC365893
			AMC365806	JMD #43	AMC365894
AMC365806	JMD #44	AMC365895			
AMC365806	JMD #45	AMC365896			
AMC365806	JMD #46	AMC365897			
AMC365806	JMD #47	AMC365898			
AMC365806	JMD #48	AMC365899			
AMC365806	JMD #50	AMC365901			





## Track & Confirm

### Search Results

Label/Receipt Number: **7007 2680 0000 8514 8259**

Service(s): **Certified Mail™**

Status: **Delivered**

Your item was delivered at 12:31 PM on March 1, 2010 in PHOENIX, AZ 85004.

### Track & Confirm

Enter Label/Receipt Number.

[Go >](#)

Detailed Results:

- **Delivered, March 01, 2010, 12:31 pm, PHOENIX, AZ 85004**
- **Arrival at Unit, March 01, 2010, 7:08 am, PHOENIX, AZ 85034**
- **No Such Number, February 25, 2010, 12:49 pm, KINGMAN, AZ**
- **Undeliverable as Addressed, February 25, 2010, 8:59 am, KINGMAN, AZ 86401**

### Notification Options

#### Track & Confirm by email

Get current event information or updates for your item sent to you or others by email.

[Go >](#)




**CERTIFIED MAIL**

UNITED STATES  
DEPARTMENT OF THE INTERIOR  
Bureau of Land Management  
Arizona State Office  
One N. Central Avenue, Suite 800  
Phoenix, AZ 85004-4427

17  
533

A



7007 2680 0000 8514 8259



UNITED STATES POSTAGE  
U.S. OFFICIAL MAIL  
PENALTY FOR PRIVATE USE \$300  
FITNEY BOWLES  
02 1A  
0004205804  
\$ 05.71<sup>0</sup>  
FEB 24 2010  
MAILED FROM ZIP CODE 85004

OFFICIAL BUSINESS  
PENALTY FOR PRIVATE USE \$300

PHOENIX, ARIZONA  
2010 MAR -1 P 1:56  
RECEIVED  
BLM AZ STATE OFFICE

ADAMS MARK  
HC 30 BOX 266  
KINGMAN, AZ 86401-9133  
AZ933 RE AMC365392, AMC365609,  
AMC365806

NSN

NIXIE 891 5E 1 39 02/26/10

RETURN TO SENDER  
TEMPORARILY AWAY  
UNABLE TO FORWARD

BC: 05004442700 \*1179-01063-24-36

864019350044427



PLACE THIS CARD AT TOP OF ENVELOPE TO THE RIGHT  
OF THE ADDRESS FIELD AT BOTTOM

**SENDER: COMPLETE THIS SECTION**

- Complete items 1, 2, and 3. Also complete item 4 if Restricted Delivery is desired.
- Print your name and address on the reverse so that we can return the card to you.
- Attach this card to the back of the mailpiece, or on the front if space permits.

1. Article Addressed to:

ADAMS MARK  
HC 30 BOX 266  
KINGMAN, AZ 86401-9133  
AZ933 RE AMC365392, AMC365609,  
AMC365806

2. Article Number

(Transfer from service label)

7007 2680 0000 8514 8259

**COMPLETE THIS SECTION ON DELIVERY**

A. Signature

X

Agent

Addressee

B. Received by (Printed Name)

C. Date of Delivery

D. Is delivery address different from item 1?  Yes  
If YES, enter delivery address below:  No

3. Service Type

Certified Mail

Express Mail

Registered

Return Receipt for Merchandise

Insured Mail

C.O.D.

4. Restricted Delivery? (Extra Fee)

Yes

PS Form 3811, February 2004

Domestic Return Receipt

102595-02-M-1540



# United States Department of the Interior

BUREAU OF LAND MANAGEMENT  
 Arizona State Office  
 One North Central Avenue, Suite 800  
 Phoenix, Arizona 85004-4427  
[www.blm.gov/az/](http://www.blm.gov/az/)



In Reply Refer To:  
 3800 (933) RE  
 AMC365392

August 9, 2006

CERTIFIED MAIL – RETURN RECEIPT REQUESTED No. 7005 2570 0001 0700 9380

## NOTICE

Mark Adams	:	Lode Claims
HC 30, Box 266	:	AMC365392-365422
Kingman, Arizona 86401	:	Jack 11 – Jack 41

### NOTICES OF MINING CLAIM LOCATION HELD FOR AMENDMENT

On May 5, 2005, the mining claims listed above were filed for recordation in the Arizona State Office of the BLM. There appear to be discrepancies for some mining claims between the legal descriptions given and their depiction on the map that was included with the claims. The discrepancies are as follows:

<u>Serial Number</u>	<u>Claim Name</u>	<u>LLD-all in Sec 9</u>	<u>Map</u>
• AMC365393	Jack 12 ✓	E½SW¼NW¼	NW¼, SW¼
• AMC365395	Jack 14 ✓	W½SE¼NW¼	NW¼, SW¼
• AMC365397	Jack 16 ✓	E½SE¼NW¼	NW¼, SW¼
• AMC365398	Jack 17 ✓	W½NW¼NE¼	NE¼, NW¼
• AMC365399	Jack 18 ✓	W½SW¼NE¼	NE¼, NW¼, SW¼, SE¼
• AMC365401	Jack 20 ✓	E½SW¼NE¼	NE¼, SE¼
• AMC365403	Jack 22 ✓	W½SE¼NE¼	NE¼, SE¼
• AMC365405	Jack 24 ✓	W½SE¼NE¼	NE¼, SE¼
• AMC365406	Jack 25 ✓	E½NE¼NE¼	NE¼ (Section 9) NW¼ (Section 10)
• AMC365407	Jack 26 ✓	E½SE¼NE¼	NE¼, SE¼ (Section 9) NW¼, SW¼ (Section 10)

**SENDER: COMPLETE THIS SECTION**

- Complete items 1, 2, and 3. Also complete item 4 if Restricted Delivery is desired.
- Print your name and address on the reverse so that we can return the card to you.
- Attach this card to the back of the mailpiece, or on the front if space permits.

1. Article Addressed to:

AUG 09 2006

**Mark Adams**  
**HC 30, Box 266**  
**Kingman, Arizona 86401**  
**933(RE) AMC365392**

2. Article Number

(Transfer from service label)

7005 2570 0001 0700 9380

**COMPLETE THIS SECTION ON DELIVERY**

A. Signature

X

 Agent Addressee

B. Received by (Printed Name)

MARK ADAMS

C. Date of Delivery

8-14-06

D. Is delivery address different from item 1?  Yes  
 If YES, enter delivery address below  No

3. Service Type

 Certified Mail Registered Insured Mail Express Mail Return Receipt for Merchandise C.O.D.

4. Restricted Delivery? (Extra Fee)

 Yes

2006 AUG 17 P 12:56

RECEIVED  
BUREAU OF  
LAND MANAGEMENT  
PHOENIX, ARIZONA  
STATE OFFICE

UNITED STATES POSTAL SERVICE



First-Class Mail  
Postage & Fees Paid  
USPS  
Permit No. G-10

- Sender: Please print your name, address, and ZIP+4 in this box •

**AZ** U.S. Department of the Interior

**933** Bureau Of Land Management

Arizona State Office

One North Central Avenue

Phoenix, AZ 85004-4427



- |             |         |   |   |
|-------------|---------|---|---|
| • AMC365408 | Jack 27 | E $\frac{1}{2}$ NE $\frac{1}{4}$ SE $\frac{1}{4}$ | SE $\frac{1}{4}$ (Section 9)<br>SW $\frac{1}{4}$ (Section 10) |
| • AMC365412 | Jack 31 | W $\frac{1}{2}$ SW $\frac{1}{4}$ SE $\frac{1}{4}$ | SW $\frac{1}{4}$ , SE $\frac{1}{4}$                           |
| • AMC365418 | Jack 37 | S $\frac{1}{2}$ SE $\frac{1}{4}$ SW $\frac{1}{4}$ | SW $\frac{1}{4}$ , SE $\frac{1}{4}$                           |
| • AMC365420 | Jack 39 | S $\frac{1}{2}$ NE $\frac{1}{4}$ SE $\frac{1}{4}$ | SE $\frac{1}{4}$ (Section 8)                                  |
| • AMC365421 | Jack 40 | N $\frac{1}{2}$ SE $\frac{1}{4}$ SE $\frac{1}{2}$ | SE $\frac{1}{4}$ (Section 8)                                  |
| • AMC365422 | Jack 41 | S $\frac{1}{2}$ SE $\frac{1}{4}$ SE $\frac{1}{4}$ | SE $\frac{1}{4}$ (Section 8)                                  |

Please review these claims. If you agree with the legal description under the column labeled Map, then in order to protect your rights, you may want to amend the legal description on the front of your Notice of Mining Claim Location. If you believe that the legal description in the column labeled LLD is correct, you may want to provide a map that clearly places the claims in the aliquot part(s) you have given on the front of your location notice. You may want to clearly delineate the four quarter sections of section 9 on your map so the legal land descriptions are apparent. Please note that per 43 CFR 3832.12(a), you only need to describe the aliquot part to the quarter section, e.g. NE $\frac{1}{4}$ , NW $\frac{1}{4}$ , etc. If you change or amend the map, there is no charge.

**There is a \$10 processing fee per amendment per claim.**

Copies of relevant federal regulations that pertain to describing mining claims, amending mining claims, and copies of your original notices of location have been enclosed.

If additional information is required, please call Rod Ebert at (602) 417-9397.

/s/ RALPH COSTA  
for Alvin L. Burch  
Group Administrator  
Renewable and Mineral Resources Group

Enclosures

REbert:08/02/06

Date: August 2, 2006

ROUTING AND TRANSMITTAL SLIP

TO: (Name, office symbol, room number, building, Agency/Post)	Initials	Date
1. Rod Ebert (AZ 933)	RE	8/2/06
2. Alvin Burch (AZ 933)	AL	8/7/06
3. Pauline Brown (AZ 933)	PB	AUG 09 2006
4.		
5.		
6.		
7.		
8.		
9.		

	Action	File	Note and Return
	Approval	For Clearance	Per Conversation
	As Requested	For Correction	Prepare Reply
	Circulate	For Your Information	See Me
	Comment	Investigate	X Signature
x	Coordination	Justify	

**REMARKS:**

DO NOT use this form as a RECORD of approvals, concurrences, disposal, clearances, and similar actions

From: (Name, org. symbol, Agency/Post)  Rod Ebert Legal Instrument Examiner, AZ933	Room No.
	Phone No. FTS x 397

OPTIONAL FORM 41 (Rev. 7/76)  
 Prescribed by GSA  
 FPMR (41 CFR) 101-11.206



**NOTICE!!**

**These documents have been scanned!**

**Do not place un-scanned documents beneath this notice!**

**Do not remove this notice from this file!**

GPO Jacket No. 560-102  
Print Order 61540  
Rise Business Services, LLC  
Job=AZ15 6/5/2019



Box Number= AZ15115



Claim Begin-End: AMC365392-AMC365422

**3 Transfers**



AZ15115-11

AMC363097-AMC365440

**NO  
DOCUMENTS  
FOUND**

NO DOCUMENTS FOUND  
NO DOCUMENTS FOUND

**NOTICE!!**

**These documents have been scanned!**

**Do not place un-scanned documents beneath this notice!**

**Do not remove this notice from this file!**

GPO Jacket No. 560-102  
Print Order 61540  
Rise Business Services, LLC  
Job=AZ15 6/5/2019



Box Number= AZ15115



Claim Begin-End: AMC365392-AMC365422

**4 Annual Filings**



AZ15115-11

AMC363097-AMC365440

AMC 388205

365609

365806

365392

MAINTENANCE FEE PAYMENT

Claimant Name: Mark Adams ✓

Address: 9376 E. Wright Dr

City: Kingman State: AZ Zip: 86401

Telephone: 928-303-6346

E-mail address: \_\_\_\_\_

Signature: [Signature]

Address Updated  
ENTERED AUG 29 2018  
AC110 (PB)

BLM Date Stamp	2018 AUG 28 P 1:40	RECEIVED AZ STATE OFFICE PHOENIX, ARIZONA
----------------------	--------------------	---

Check here if this is a change of address.

LINE NO.	AMC NUMBER	CLAIM/SITE NAME	COUNTY RECORDER DATA (If available)	TWP	RNG	SEC
1	388205	Jack # 1		27N	21W	8
2	388206	Jack # 2			}	
3	388207	Jack # 3				
4	388208	Jack # 4				
5	388209	Jack # 5				
6	388210	Jack # 6				
7	388211	Jack # 7				
8	388212	Jack # 8				
9	388213	Jack # 9		27N		21W
10	388214	Jack # 10		"		"

List additional claims on Form MCF114.

Bureau of Land Management  
Arizona State Office  
[www.blm.gov/az/](http://www.blm.gov/az/)

No. of Claims*: <u>49</u> x \$155 = <u>7595</u>
Check No: <u>3586</u> Init. <u>EAC</u>
Receipt No.: <u>4247683</u>
For BLM Use Only

\* \$155 per lode mining claim, mill site, or tunnel site; and \$155 for each 20 acres or portion thereof for each placer mining claim.

Form: MCF112  
Revised July 2014

This form is available from the Arizona Geological Survey and may be reproduced.

ENTERED AUG 29 2018  
AC 782 PB

**SUPPLEMENTAL ATTACHMENT**

May be used with the following forms for listing additional mining claims:  
Check One.

- Affidavit of Performance of Annual Work
- Maintenance Fee Payment
- Notice of Intent to Hold Mining Claims
- Notice of Non-Liability for Labor and Materials Furnished

BLM  
Date  
Stamp

RECEIVED  
PHOENIX, ARIZONA  
2010 AUG 28 P 1:40  
MINERAL STATE OFFICE

LINE NO.	AMC NUMBER	CLAIM/SITE NAME	COUNTY RECORDER DATA (if available)	TWP	RNG	SEC
11	388215	Jack # 11		27 N	21 W	8
12	388216	Jack # 12				
13	388217	Jack # 13				
14	388218	Jack # 14				
15	388219	Jack # 15				
16	365708	Jack Buffer # 90				
17	365709	Jack Buffer # 91				
18	365710	Jack Buffer # 92				
19	365861	JMD # 1				
20	365867	JMD # 7				
21	365869	JMD # 9				
22	365871	JMD # 11				
23	365873	JMD # 13				
24	365420	Jack EXT. 39				
25	365421	Jack EXT. 40				
26	365422	Jack EXT. 41				
27	365402	Jack EXT. 21		27 N	21 W	9
28	365403	Jack EXT. 22				
29	365404	Jack EXT. 23				

Form MCF114  
Revised June 2005

**SUPPLEMENTAL ATTACHMENT**

May be used with the following forms for listing additional mining claims:  
Check One.

- Affidavit of Performance of Annual Work
- Maintenance Fee Payment
- Notice of Intent to Hold Mining Claims
- Notice of Non-Liability for Labor and Materials Furnished

BLM  
Date  
Stamp

RECEIVED  
MINERAL STATE OFFICE  
PHOENIX, ARIZONA  
2018 AUG 28 P 1:40

LINE NO.	AMC NUMBER	CLAIM/SITE NAME	COUNTY RECORDER DATA (If available)	TWP	RANGE	SECTION	
30	365405	Jack EXT. # 24		27 N	21 W	9	
31	365406	Jack EXT. # 25			~		
32	365407	Jack EXT. # 26					
33	365672	Jack Buffer # 54		27 N		21 W	10
34	365673	Jack Buffer # 55					
35	365674	Jack Buffer # 56					
36	365675	Jack Buffer # 57					
37	365676	Jack Buffer # 58					
38	365678	Jack Buffer # 60					
39	365671	Jack Buffer # 53					
40	365392	Jack EXT. # 11		27 N	21 W	9	
41	365393	Jack EXT. # 12			~		
42	365394	Jack EXT. # 13					
43	365395	Jack EXT. # 14					
44	365396	Jack EXT. # 15					
45	365397	Jack EXT. # 16					
46	365398	Jack EXT. # 17					
47	365399	Jack EXT. # 18					
48	365400	Jack EXT. # 19					
49	365401	Jack EXT. # 20					

Form MCF114  
Revised June 2005

This form is available from the Arizona Department of Mines & Mineral Resources and may be reproduced.

### Customer Name Update Screen

System ID:MC

Name: ADAMS MARK

Proprietor #: 2227123  Renumber To:

Category: P - PRIVATE

Address: 9376 E WRIGHT DR

City: KINGMAN

State: AZ

Zip: 864018534

UNDELIVERABLE

No Annual Reminders

Email:

Phone:

*Address Updated*  
**ENTERED AUG 29 2018**  
*(AC170) PB*

Customer details successfully saved for Customer Id 2227123

### Customer Name Update Screen

System ID:MC

Name: ADAMS MARK

Proprietor #: 2227123

Renumber To:

Category: P - PRIVATE

Address: 624 E BEALE ST

City: KINGMAN

State: AZ

Zip: 864015921

- UNDELIVERABLE
- No Annual Reminders

Email:

Phone:



**United States Department of the Interior  
Bureau of Land Management**  
DIV OF LANDS, MINRLS & ENERGY  
ONE N CENTRAL AVE  
PHOENIX, AZ 85004 -4427  
Phone: 602-417-9200

Receipt

No: 4247683

<b>Transaction #:</b> 4363157	
<b>Date of Transaction:</b> 08/28/2018	
<b>CUSTOMER:</b>	
MARK ADAMS 9376 E WRIGHT DR KINGMAN, AZ 86401-8534 US	

*AC 782*

**ENTERED AUG 29 2018**

*AC 170*  
*← New Address*

LINE #	QTY	DESCRIPTION	REMARKS	UNIT PRICE	TOTAL
1	1.00	LOCATABLE MINERALS / MINING CLAIMS- NOT NEW-UNADJUD, ONE AUTH NO. ONLY / MINING CLAIM MONEY RECEIVED <b>CASES: AMC388205/\$7595.00</b>	2019 MAINT (49)	- n/a -	7595.00
<b>TOTAL:</b>					<b>\$7,595.00</b>

PAYMENT INFORMATION			
1	AMOUNT:	7595.00	POSTMARKED: N/A
	TYPE:	CHECK	RECEIVED: 08/28/2018
	CHECK NO:	3586	
	NAME:	MINERAL PARK DECORATIVE ROCK LLC 9376 E WRIGHT DR KINGMAN AZ 86401-8534 US	

<b>REMARKS</b>	

This receipt was generated by the automated BLM Collections and Billing System and is a paper representation of a portion of the official electronic record contained therein.

388205  
 365609  
 365806  
 365392

**MAINTENANCE FEE PAYMENT**

Claimant Name: MARK ADAMS  
 Address: 624 E. BEALE STREET  
 City: KINGMAN State: AZ Zip: 86401  
 Telephone: 928 303 6346  
 E-mail address: \_\_\_\_\_  
 Signature: [Signature] (AGENT)

Check here if this is a change of address.

RECEIVED  
 ARIZONA STATE OFFICE  
 2017 AUG 28 P 1:58  
 PHOENIX, ARIZONA  
 BLM  
 Date  
 Stamp

LINE NO.	AMC NUMBER	CLAIM/SITE NAME	COUNTY RECORDER DATA (If available)	TWP	RNG	SEC
1	388205	JACK # 1		27N	21W	8
2	388206	JACK # 2				
3	388207	JACK # 3				
4	388208	JACK # 4				
5	388209	JACK # 5				
6	388210	JACK # 6				
7	388211	JACK # 7				
8	388212	JACK # 8				
9	388213	JACK # 9		27N	21W	9
10	388214	JACK # 10				

List additional claims on Form MCF114.

Bureau of Land Management  
 Arizona State Office  
[www.az.blm.gov](http://www.az.blm.gov)

No. of Claims: 49 x ~~\$300~~<sup>155</sup> = \$7595  
 Check No: 7235101508 Init. [Signature]  
 Receipt No.: 3963308  
 For BLM Use Only

Form: MCF112

This form is available from the Arizona Department of Mines and Mineral Resources and may be reproduced.

ENTERED  
 AUG 29 2017  
 BY: [Signature]

**SUPPLEMENTAL ATTACHMENT**

May be used with the following forms for listing additional mining claims:

Check One.

- Affidavit of Performance of Annual Work
- Maintenance Fee Payment
- Notice of Intent to Hold Mining Claims
- Notice of Non-Liability for Labor and Materials Furnished

BLM  
Date  
Stamp

2011 AUG 28 P 1:58  
PHOENIX, ARIZONA

RECEIVED  
STATE OFFICE

LINE NO.	AMC NUMBER	CLAIM/SITE NAME	COUNTY RECORDER DATA (If available)	TWP	RNG	SEC
J 11	388215	JACK # 11		27 N	21 W	8
12	388216	JACK # 12				
13	388217	JACK # 13				
14	388218	JACK # 14				
L 15	388219	JACK # 15				
J 16	365708	JACK BUFFER #90				
17	365709	JACK BUFFER #91				
L 18	365710	JACK BUFFER #92				
19	365861	JMD # 1				
20	365867	JMD # 7				
21	365869	JMD # 9				
22	365871	JMD # 11				
23	365873	JMD # 13				
J 24	365420	JACK EXT. 39				
25	365421	JACK EXT. 40				
L 26	365422	JACK EXT. 41				
J 27	365402	JACK EXT. 21		27 N	21 W	9
28	365403	JACK EXT. 22				
L 29	365404	JACK EXT. 23				

Form MCF114

This form is available from the Arizona Department of Mines & Mineral Resources and may be reproduced.

**SUPPLEMENTAL ATTACHMENT**

May be used with the following forms for listing additional mining claims:

Check One.

- Affidavit of Performance of Annual Work
- Maintenance Fee Payment
- Notice of Intent to Hold Mining Claims
- Notice of Non-Liability for Labor and Materials Furnished

BLM  
Date  
Stamp

PHOENIX, ARIZONA

2011 AUG 28

RECEIVED  
MAY 17 STATE OFFICE

LINE NO.	AMC NUMBER	CLAIM/SITE NAME	COUNTY RECORDER DATA (If available)	TWP	RNG	SEC
30	365405	JACK EXT. # 24		27 N	21 W	9
31	365406	JACK EXT. # 25				
32	365407	JACK EXT. # 26				
33	365672	JACK BUFFER # 54		27 N	21 W	10
34	365673	JACK BUFFER # 55				
35	365674	JACK BUFFER # 56				
36	365675	JACK BUFFER # 57				
37	365676	JACK BUFFER # 58				
38	365678	JACK BUFFER # 60				
39	365671	JACK BUFFER # 53				
40	365392	JACK EXT. # 11		27 N	21 W	9
41	365393	JACK EXT. # 12				
42	365394	JACK EXT. # 13				
43	365395	JACK EXT. # 14				
44	365396	JACK EXT. # 15				
45	365397	JACK EXT. # 16				
46	365398	JACK EXT. 17				
47	365399	JACK EXT. 18				
48	365400	JACK EXT. 19				

Form MCF114

**SUPPLEMENTAL ATTACHMENT**

May be used with the following forms for listing additional mining claims:  
Check One.

- Affidavit of Performance of Annual Work
- Maintenance Fee Payment
- Notice of Intent to Hold Mining Claims
- Notice of Non-Liability for Labor and Materials Furnished

RECEIVED  
BLM STATE OFFICE

BLM  
Date  
Stamp

PHOENIX, ARIZONA

2011 AUG 28 P 1:58

LINE NO.	AMC NUMBER	CLAIM/SITE NAME	COUNTY RECORDER DATA (If available)	TWP	RNG	SEC
49	365401	JACK EXT. # 20		29 N	21 W	9

**Form MCF114**

This form is available from the Arizona Department of Mines & Mineral Resources and may be reproduced.

**United States Department of the Interior**  
**Bureau of Land Management**  
 DIV OF LANDS, MINRLS & ENERGY  
 ONE N CENTRAL AVE  
 PHOENIX, AZ 85004 -4427  
 Phone: 602-417-9200

Receipt

No: 3963308

<b>Transaction #:</b> 4073156	
<b>Date of Transaction:</b> 08/28/2017	
<b>CUSTOMER:</b>	
	MARK ADAMS 624 E BEALE ST KINGMAN,AZ 86401-5921 US

LINE #	QTY	DESCRIPTION	REMARKS	UNIT PRICE	TOTAL
1	1.00	LOCATABLE MINERALS / MINING CLAIMS- NOT NEW-UNADJUD,ONE AUTH NO. ONLY / MINING CLAIM MONEY RECEIVED <b>CASES: AMC388205/\$7595.00</b>	2018 MAINT (49)	- n/a -	7595.00
<b>TOTAL:</b>					<b>\$7,595.00</b>

PAYMENT INFORMATION					
1	AMOUNT:	7595.00	POSTMARKED:	N/A	
	TYPE:	CHECK	RECEIVED:	08/28/2017	
	CHECK NO:	7235101508			
	NAME:	GILLETTE, KEVIN P			

REMARKS

This receipt was generated by the automated BLM Collections and Billing System and is a paper representation of a portion of the official electronic record contained therein.

388205  
 365609  
 365806  
 365392

**MAINTENANCE FEE PAYMENT**

Claimant Name: MARK ADAMS  
 Address: 624 E. BEALE STREET  
 City: KINGMAN State: AZ Zip: 86401  
 Telephone: 928 303 6346  
 E-mail address: \_\_\_\_\_  
 Signature: [Signature] (AGENT)

Check here if this is a change of address.

BLM Date Stamp	PHOENIX, ARIZONA	2016 AUG 25 P 12: 10	RECEIVED
		BLM AZ STATE OFFICE	

LINE NO.	AMC NUMBER	CLAIM/SITE NAME	COUNTY RECORDER DATA (If available)	TWP	RNG	SEC
1	388205	JACK # 1		27N	21W	8
2	388206	JACK # 2				
3	388207	JACK # 3				
4	388208	JACK # 4				
5	388209	JACK # 5				
6	388210	JACK # 6				
7	388211	JACK # 7				
8	388212	JACK # 8				
9	388213	JACK # 9		27N	21W	9
10	388214	JACK # 10				

List additional claims on Form MCF114.

Bureau of Land Management  
 Arizona State Office  
[www.az.blm.gov](http://www.az.blm.gov)

No. of Claims:	<u>49</u>	x \$140 =	<u>7,596</u>
Check No.:	<u>7235101319</u>	mit.	<u>155</u>
Receipt No.:	<u>3640993</u>		
For BLM Use Only			

Form: MCF112

This form is available from the Arizona Department of Mines and Mineral Resources and may be reproduced.

AUG 26 2016  
 BY: RAM

**SUPPLEMENTAL ATTACHMENT**

May be used with the following forms for listing additional mining claims:

Check One.

- Affidavit of Performance of Annual Work
- Maintenance Fee Payment
- Notice of Intent to Hold Mining Claims
- Notice of Non-Liability for Labor and Materials Furnished

BLM Date Stamp	2016 AUG 25 P 12:10 PHOENIX, ARIZONA
----------------------	---

RECEIVED  
BLM AZ STATE OFFICE

LINE NO.	AMC NUMBER	CLAIM/SITE NAME	COUNTY RECORDER DATA (If available)	TWP	RNG	SEC
11	388215	JACK # 11		27 N	21 W	8
12	388216	JACK # 12				
13	388217	JACK # 13				
14	388218	JACK # 14				
15	388219	JACK # 15				
16	365708	JACK BUFFER #90				
17	365709	JACK BUFFER #91				
18	365710	JACK BUFFER #92				
19	365861	JMD # 1				
20	365867	JMD # 7				
21	365869	JMD # 9				
22	365871	JMD # 11				
23	365873	JMD # 13				
24	365420	JACK EXT. 39				
25	365421	JACK EXT. 40				
26	365422	JACK EXT. 41				
27	365402	JACK EXT. 21		27 N	21 W	9
28	365403	JACK EXT. 22				
29	365404	JACK EXT. 23				

Form MCF114

This form is available from the Arizona Department of Mines & Mineral Resources and may be reproduced.



**SUPPLEMENTAL ATTACHMENT**

May be used with the following forms for listing additional mining claims:

Check One.

- Affidavit of Performance of Annual Work
- Maintenance Fee Payment
- Notice of Intent to Hold Mining Claims
- Notice of Non-Liability for Labor and Materials Furnished

RECEIVED  
BLM AZ STATE OFFICE

2016 AUG 25 P 12: 12

PHOENIX, ARIZONA

BLM  
Date  
Stamp

LINE NO.	AMC NUMBER	CLAIM/SITE NAME	COUNTY RECORDER DATA (If available)	TWP	RNG	SEC
30	365405	JACK EXT. # 24		27 N	21 W	9
31	365406	JACK EXT. # 25				
32	365407	JACK EXT. # 26				
33	365672	JACK BUFFER # 54		27 N	21 W	10
34	365673	JACK BUFFER # 55				
35	365674	JACK BUFFER # 56				
36	365675	JACK BUFFER # 57				
37	365676	JACK BUFFER # 58				
38	365678	JACK BUFFER # 60				
39	365671	JACK BUFFER # 53				
40	365392	JACK EXT. # 11		27 N	21 W	9
41	365393	JACK EXT. # 12				
42	365394	JACK EXT. # 13				
43	365395	JACK EXT. # 14				
44	365396	JACK EXT. # 15				
45	365397	JACK EXT. # 16				
46	365398	JACK EXT. 17				
47	365399	JACK EXT. 18				
48	365400	JACK EXT. 19				

Form MCF114

**SUPPLEMENTAL ATTACHMENT**

May be used with the following forms for listing additional mining claims:

Check One.

- Affidavit of Performance of Annual Work
- Maintenance Fee Payment
- Notice of Intent to Hold Mining Claims
- Notice of Non-Liability for Labor and Materials Furnished

BLM  
Date  
Stamp

RECEIVED  
BLM-AZ STATE OFFICE  
2016 AUG 25 P 12: 12  
PHOENIX, ARIZONA

LINE NO.	AMC NUMBER	CLAIM/SITE NAME	COUNTY RECORDER DATA (If available)	TWP	RNG	SEC
49	365401	JACK EXT. # 20		27 N	21 W	9

Form MCF114

**United States Department of the Interior**  
**Bureau of Land Management**  
 DIV OF LANDS, MINRLS & ENERGY  
 ONE N CENTRAL AVE  
 PHOENIX, AZ 85004 -4427  
 Phone: 602-417-9200

Receipt

No: 3640993

<b>Transaction #:</b> 3744938	
<b>Date of Transaction:</b> 08/25/2016	
<b>CUSTOMER:</b>	
MARK ADAMS 624 E BEALE ST KINGMAN, AZ 86401-5921 US	

LINE #	QTY	DESCRIPTION	REMARKS	UNIT PRICE	TOTAL
1	1.00	LOCATABLE MINERALS / MINING CLAIMS- NOT NEW-UNADJUD, ONE AUTH NO. ONLY / MINING CLAIM MONEY RECEIVED <b>CASES: AMC388205/\$7595.00</b>	MAINT 2017/49	- n/a -	7595.00
<b>TOTAL:</b>					<b>\$7,595.00</b>

PAYMENT INFORMATION			
1	AMOUNT:	7595.00	POSTMARKED: N/A
	TYPE:	CHECK	RECEIVED: 08/25/2016
	CHECK NO:	7235101319	
	NAME:	ADAMS, MARK 624 E BEALE ST KINGMAN AZ 86401-5921 US	

REMARKS

This receipt was generated by the automated BLM Collections and Billing System and is a paper representation of a portion of the official electronic record contained therein.

365392  
 365609  
 388205  
 365609  
 365806

**MAINTENANCE FEE PAYMENT**

Claimant Name: MARK ADAMS  
 Address: 624 Beale St.  
 City: KINGMAN State: AZ Zip: 86401  
 Telephone: 928-718-2711  
 E-mail address: \_\_\_\_\_  
 Signature: [Signature]

Check here if this is a change of address.

RECEIVED  
 BLM AZ STATE OFFICE  
 2015 AUG 13 A 10: 53  
 PHOENIX, ARIZONA  
 BLM  
 Date  
 Stamp

LINE NO.	AMC NUMBER	CLAIM/SITE NAME	COUNTY RECORDER DATA (If available)	TWP	RNG	SEC
1	365392	JACK EXTENTION #11		27N	21W	9
2	365393	" #12		"	"	"
3	365394	" #13		"	"	"
4	365395	" #14		"	"	"
5	365396	" #15		"	"	"
6	365397	" #16		"	"	"
7	365398	" #17		"	"	"
8	365399	" #18		"	"	"
9	365400	" #19		"	"	"
10	365401	" #20		27N	21W	9

List additional claims on Form MCF114.

Bureau of Land Management  
 Arizona State Office  
[www.az.blm.gov](http://www.az.blm.gov)

No. of Claims: 40 x \$1 = 40.00  
 Check No: 3309 Init. YML  
 Receipt No.: 3366028  
 For BLM Use Only

Form: MCF112  
 Revised July 2005

This form is available from the Arizona Department of Mines and Mineral Resources and may be reproduced.

ENTERED  
 AUG 19 2015  
 BY: RAM

**SUPPLEMENTAL ATTACHMENT**

May be used with the following forms for listing additional mining claims:

Check One.

- Affidavit of Performance of Annual Work
- Maintenance Fee Payment
- Notice of Intent to Hold Mining Claims
- Notice of Non-Liability for Labor and Materials Furnished

RECEIVED  
 BLM AZ STATE OFFICE  
 PHOENIX, ARIZONA  
 2015 AUG 13 A 10:53

BLM  
 Date  
 Stamp

LINE NO.	AMC NUMBER	CLAIM/SITE NAME	COUNTY RECORDER DATA (If available)	TWP	RNG	SEC
11	365402	JACK EXTENSION #21		27N	21W	9
12	365403	" #22		"	"	"
13	365404	" #23		"	"	"
14	365405	" #24		"	"	"
15	365406	" #25		"	"	"
16	365407	" #26		"	"	"
17	365672	JACK BUFFER #54		27N	21W	10
18	365673	" #55		"	"	"
19	365674	" #56		"	"	"
20	365675	" #57		"	"	"
21	365676	" #58		"	"	"
22	365678	" #60		"	"	"
23	365671	" #53		"	"	"

INTEREST  
 AUG 19 2015  
 BY: R. Am

RECEIVED  
 BLM AZ STATE OFFICE  
 PHOENIX, ARIZONA  
 2015 AUG 13 A 10:53

MARK Adams  
 624 BEALE ST.  
 Kingman Az 86401  
 928-303-6346

SCHEDULE "A"

Maintenance Fee Payment  
PROPERTY DESCRIPTION

List of "Jack" Claims	
Name	Total Claims
Jack Claims	15
JMD Claims	5
Jack Buffer Claims	10
Jack Exention	19
<b>Total</b>	<b>49</b>

Claim Name	Claim Number	Quadrant	Claim Owner
Section 8			
Jack #1	AMC # 388205	NE 1/4	Mark Adams
Jack #2	AMC # 388206	NE 1/4	Mark Adams
Jack #3	AMC # 388207	NE 1/4	Mark Adams
Jack #4	AMC # 388208	NE 1/4	Mark Adams
Jack #5	AMC # 388209	NE 1/4 NW 1/4	Mark Adams
Jack #6	AMC # 388210	NE 1/4 NW 1/4	Mark Adams
Jack #7	AMC # 388211	NE 1/4 NW 1/4	Mark Adams
Jack #8	AMC # 388212	NE 1/4 NW 1/4	Mark Adams
Jack #11	AMC # 388215	NW 1/4 SW 1/4	Mark Adams
Jack #12	AMC # 388216	NE 1/4 NW 1/4 SW 1/4 SE 1/4	Mark Adams
Jack #13	AMC # 388217	SW 1/4 SE 1/4	Mark Adams
Jack #14	AMC # 388218	SW 1/4 SE 1/4	Mark Adams
Jack #15	AMC # 388219	SW 1/4 SE 1/4	Mark Adams
Jack Buffer #90	AMC # 365708	NW 1/4	Mark Adams
Jack Buffer #91	AMC # 365709	NW 1/4	Mark Adams
Jack Buffer #92	AMC # 365710	NW 1/4	Mark Adams
JMD #1	AMC # 365861	NW 1/4	Mark Adams
JMD #7	AMC # 365867	SW 1/4	Mark Adams
JMD #9	AMC # 365869	SW 1/4	Mark Adams
JMD #11	AMC # 365871	SW 1/4	Mark Adams
JMD #13	AMC # 365873	SW 1/4	Mark Adams
Jack Extension 39	AMC # 365420	SE 1/4	Mark Adams
Jack Extension 40	AMC # 365421	SE 1/4	Mark Adams
Jack Extension 41	AMC # 365422	SE 1/4	Mark Adams
Section 9			
Jack #9	AMC # 388213	NW 1/4	Mark Adams
Jack #10	AMC # 388214	NW 1/4 SW 1/4	Mark Adams

RECEIVED  
 BLM AZ STATE OFFICE  
 2015 AUG 13 A 10:53  
 PHOENIX, ARIZONA

ENTERED  
 AUG 19 2015  
 BY: RAm

**United States Department of the Interior**  
**Bureau of Land Management**  
 LANDS/RECREATION & PLANNING  
 ONE N CENTRAL AVE  
 PHOENIX, AZ 85004 -2203  
 Phone: 602-417-9200

Receipt

No: 3366028

<b>Transaction #:</b> 3464089	
<b>Date of Transaction:</b> 08/13/2015	
<b>CUSTOMER:</b>	
	MARK ADAMS 624 E BEALE ST KINGMAN, AZ 86401-5921 US

LINE #	QTY	DESCRIPTION	REMARKS	UNIT PRICE	TOTAL
1	1.00	LOCATABLE MINERALS / MINING CLAIMS- NOT NEW-UNADJUD, ONE AUTH NO. ONLY / MINING CLAIM MONEY RECEIVED <b>CASES: AMC365392/\$7595.00</b>	MAINT 2016/49	- n/a -	7595.00
<b>TOTAL:</b>					<b>\$7,595.00</b>

PAYMENT INFORMATION					
1	AMOUNT:	7595.00	POSTMARKED:	N/A	
	TYPE:	CHECK	RECEIVED:	08/13/2015	
	CHECK NO:	3390			
	NAME:	ADAMS, MARK 624 E BEALE ST KINGMAN AZ 86401-5921 US			

REMARKS

This receipt was generated by the automated BLM Collections and Billing System and is a paper representation of a portion of the official electronic record contained therein.

[ INTEREST ]  
 AUG 19 2015  
 BY:           R. Ann

388205  
 365806  
 365392

**MAINTENANCE FEE PAYMENT**

Claimant Name: Mark Adams  
 Address: 624 Beale St.  
 City: Kingman State: AZ Zip: 86401  
 Telephone: 928-303-6346  
 E-mail address: mrockadams@hotmail.com  
 Signature: *Mark Adams*

Check here if this is a change of address.

RECEIVED  
 I.M. AZ STATE OFFICE  
 2014 AUG 12 P 12: 37  
 PHOENIX, ARIZONA  
 BLM  
 Date  
 Stamp

LINE NO.	AMC NUMBER	CLAIM/SITE NAME	COUNTY RECORDER DATA (If available)	TWP	RNG	SEC
1	388205	Jack #1		27N	21W	8
2	388206	Jack #2		"	"	"
3	388207	Jack #3		"	"	"
4	388208	Jack #4		"	"	"
5	388209	Jack #5		"	"	"
6	388210	Jack #6		"	"	"
7	388211	Jack #7		"	"	"
8	388212	Jack #8		27N	21W	8
9	388213	Jack #9		27N	21W	9
10	388214	Jack #10		27N	21W	9

List additional claims on Form MCF114.

Bureau of Land Management  
 Arizona State Office  
[www.az.blm.gov](http://www.az.blm.gov)

No. of Claims: 26 x \$155 = 4030  
 Check No: 3225 Init. SRG  
 Receipt No.: 3099383  
 For BLM Use Only

Form: MCF112  
 Revised July 2005

This form is available from the Arizona Department of Mines and Mineral Resources and may be reproduced.

ENTERED  
 AUG 13 2014  
 BY: RAM



**SUPPLEMENTAL ATTACHMENT**

May be used with the following forms for listing additional mining claims:

Check One.

- Affidavit of Performance of Annual Work
- Maintenance Fee Payment
- Notice of Intent to Hold Mining Claims
- Notice of Non-Liability for Labor and Materials Furnished

RECEIVED  
LM AZ STATE OFFICE  
2011 AUG 12 P 12: 37  
PHOENIX, ARIZONA

BLM  
Date  
Stamp

LINE NO.	AMC NUMBER	CLAIM/SITE NAME	COUNTY RECORDER DATA (If available)	TWP	RNG	SEC
11	388215	Jack #11		27 <sup>N</sup>	21 <sup>W</sup>	8
12	388216	Jack #12		"	"	"
13	388217	Jack #13		"	"	"
14	388218	Jack #14		"	"	"
15	388219	Jack #15		27 <sup>N</sup>	21 <sup>W</sup>	8
16	365420	Jack Extension #39		27 <sup>N</sup>	21 <sup>W</sup>	8
17	365421	" #40		"	"	"
18	365422	" #41		27 <sup>N</sup>	21 <sup>W</sup>	8
19	365708	Jack Buffer #90		"	"	"
20	365709	" #91		"	"	"
21	365101	" #92		27 <sup>N</sup>	21 <sup>W</sup>	8
22	365861	JMD #1		27 <sup>N</sup>	21 <sup>W</sup>	8
23	365867	JMD #7		"	"	"
24	365869	JMD #9		"	"	"
25	365871	JMD #11		"	"	"
26	365873	JMD #13		27 <sup>N</sup>	21 <sup>W</sup>	8

Form MCF114  
Revised June 2005

This form is available from the Arizona Department of Mines & Mineral Resources and may be reproduced.

**United States Department of the Interior**  
**Bureau of Land Management**  
 LANDS/RECREATION & PLANNING  
 ONE N CENTRAL AVE  
 PHOENIX, AZ 85004 -2203  
 Phone: 602-417-9200

**ENTERED**  
 AUG 13 2014  
 BY: *R Adams*

Receipt

No: 3099383

<b>Transaction #:</b> 3190911	
<b>Date of Transaction:</b> 08/12/2014	
<b>CUSTOMER:</b>	
MARK ADAMS 624 BEALE ST KINGMAN, AZ 86401 US	

LINE #	QTY	DESCRIPTION	REMARKS	UNIT PRICE	TOTAL
1	1.00	LOCATABLE MINERALS / MINING CLAIMS- NOT NEW-UNADJUD, ONE AUTH NO. ONLY / MINING CLAIM MONEY RECEIVED <b>CASES: AMC388205/\$4030.00</b>	2015 MAINT (26)	- n/a -	4030.00
<b>TOTAL:</b>					<b>\$4,030.00</b>

PAYMENT INFORMATION			
1	AMOUNT:	4030.00	POSTMARKED: N/A
	TYPE:	CHECK	RECEIVED: 08/12/2014
	CHECK NO:	3225	
	NAME:	MINERAL PARK DECORATIVE ROCK LLC 9376 E WRIGHT DR KINGMAN AZ 86401 US	

REMARKS

This receipt was generated by the automated BLM Collections and Billing System and is a paper representation of a portion of the official electronic record contained therein.

**United States Department of the Interior**  
**Bureau of Land Management**  
 LANDS/RECREATION & PLANNING  
 ONE N CENTRAL AVE  
 PHOENIX, AZ 85004 -2203  
 Phone: 602-417-9200

Receipt

No: 3099383

<b>Transaction #:</b> 3190911	
<b>Date of Transaction:</b> 08/12/2014	
<b>CUSTOMER:</b>	
MARK ADAMS 624 BEALE ST KINGMAN, AZ 86401 US	

LINE #	QTY	DESCRIPTION	REMARKS	UNIT PRICE	TOTAL
1	1.00	LOCATABLE MINERALS / MINING CLAIMS- NOT NEW-UNADJUD, ONE AUTH NO. ONLY / MINING CLAIM MONEY RECEIVED CASES: AMC388205/\$4030.00	2015 MAINT (26)	- n/a -	4030.00
<b>TOTAL:</b>					<b>\$4,030.00</b>

PAYMENT INFORMATION			
1	AMOUNT:	4030.00	POSTMARKED: N/A
	TYPE:	CHECK	RECEIVED: 08/12/2014
	CHECK NO:	3225	
	NAME:	MINERAL PARK DECORATIVE ROCK LLC 9376 E WRIGHT DR KINGMAN AZ 86401 US	

REMARKS

This receipt was generated by the automated BLM Collections and Billing System and is a paper representation of a portion of the official electronic record contained therein.

AMC 365392  
365609

**MAINTENANCE FEE PAYMENT**

Claimant Name: MARK ADAMS  
 Address: 624 Beale St.  
 City: KINGMAN State: AZ Zip: 86401  
 Telephone: 928-718-2711  
 E-mail address: \_\_\_\_\_  
 Signature: [Signature]

RECEIVED  
 AZ STATE OFFICE  
 2014 SEP -2 A 10: 09  
 PHOENIX, ARIZONA  
 BLM  
 Date  
 Stamp

Check here if this is a change of address.

LINE NO.	AMC NUMBER	CLAIM/SITE NAME	COUNTY RECORDER DATA (if available)	TWP	RNG	SEC
1	365392	JACK EXTENTION #11		27N	21W	9
2	365393	" #12		"	"	"
3	365394	" #13		"	"	"
4	365395	" #14		"	"	"
5	365396	" #15		"	"	"
6	365397	" #16		"	"	"
7	365398	" #17		"	"	"
8	365399	" #18		"	"	"
9	365400	" #19		"	"	"
10	365401	" #20		27N	21W	9

List additional claims on Form MCF114.

Bureau of Land Management  
 Arizona State Office  
[www.az.blm.gov](http://www.az.blm.gov)

ENTERED  
 SEP 04 2014  
 BY: [Signature]

No. of Claims: 23 x \$155 = 3,565  
 Check No: 3239 Init. AMC  
 Receipt No.: 3119293  
 For BLM Use Only

Form: MCF112  
 Revised July 2005

This form is available from the Arizona Department of Mines and Mineral Resources and may be reproduced.

**SUPPLEMENTAL ATTACHMENT**

May be used with the following forms for listing additional mining claims:

Check One.

- Affidavit of Performance of Annual Work
- Maintenance Fee Payment
- Notice of Intent to Hold Mining Claims
- Notice of Non-Liability for Labor and Materials Furnished

RECEIVED  
 MARICOPA STATE OFFICE  
 PHOENIX, ARIZONA  
 2014 SEP - 2 A ID: 096  
 BLM  
 Date  
 Stamp


LINE NO.	AMC NUMBER	CLAIM/SITE NAME	COUNTY RECORDER DATA (if available)	TWP	RNG	SEC
11	365402	JACK EXTENSION #21		27N	21W	9
12	365403	" #22		"	"	"
13	365404	" #23		"	"	"
14	365405	" #24		"	"	"
15	365406	" #25		"	"	"
16	365407	" #26		"	"	"
17	365672	JACK BUFFER #54		27N	21W	10
18	365673	" #55		"	"	"
19	365674	" #56		"	"	"
20	365675	" #57		"	"	"
21	365676	" #58		"	"	"
22	365678	" #60		"	"	"
23	365671	" #53		"	"	"

**ENTERED**  
 SEP 04 2014  
 BY: FB

**United States Department of the Interior**  
**Bureau of Land Management**  
 LANDS/RECREATION & PLANNING  
 ONE N CENTRAL AVE  
 PHOENIX, AZ 85004 -2203  
 Phone: 602-417-9200

Receipt

No: 3119293

<b>Transaction #:</b> 3211098	
<b>Date of Transaction:</b> 09/02/2014	
CUSTOMER:	
MARK ADAMS 624 BEALE ST KINGMAN, AZ 86401 US	

LINE #	QTY	DESCRIPTION	REMARKS	UNIT PRICE	TOTAL
1	1.00	LOCATABLE MINERALS / MINING CLAIMS- NOT NEW-UNADJUD, ONE AUTH NO. ONLY / MINING CLAIM MONEY RECEIVED CASES: AMC365392/\$3565.00	MAINT 2015/23 ✓	- n/a -	3565.00 ✓
<b>TOTAL:</b>					<b>\$3,565.00</b>

PAYMENT INFORMATION			
1	AMOUNT:	3565.00	POSTMARKED: N/A
	TYPE:	CHECK	RECEIVED: 09/02/2014
	CHECK NO:	3239	
	NAME:	MINERAL PARK DECORATIVE ROCK LLC 9376 E WRIGHT DR KINGMAN AZ 86401 US	

REMARKS

This receipt was generated by the automated BLM Collections and Billing System and is a paper representation of a portion of the official electronic record contained therein.

388205  
 405265  
 401323  
 365806  
 365392  
 365609  
 390979

**MAINTENANCE FEE PAYMENT**

Claimant Name: CIBOLA GOLD CORP  
 Address: PO Box 7147  
 City: CAVE CREEK State: AZ Zip: 85327  
 Telephone: \_\_\_\_\_  
 E-mail address: \_\_\_\_\_  
 Signature: [Signature]

Check here if this is a change of address.

BLM Date Stamp  
 RECEIVED  
 BLM AZ STATE OFFICE  
 PHOENIX, ARIZONA  
 2013 AUG 28 A 1:50

LINE NO.	AMC NUMBER	CLAIM/SITE NAME	COUNTY RECORDER DATA (If available)	TWP	RNG	SEC
1	388205	JACK # 1				
2	388206	JACK # 2				
3	388207	JACK # 3				
4	388208	JACK # 4				
5	388209	JACK # 5				
6	388210	JACK # 6				
7	388211	JACK # 7				
8	388212	JACK # 8				
9	388213	JACK # 9				
10	388214	JACK # 10				

List additional claims on Form MCF114.

10/50  
 Bureau of Land Management  
 Arizona State Office  
 www.blm.gov/az/

No. of Claims: 79 x \$140 = 11060.  
 Check No: 2235100352 nit. 50  
 Receipt No.: 2867428  
 For BLM Use Only

Form: MCF112  
 Revised July 2009

This form is available from the Arizona Department of Mines and Mineral Resources and may be reproduced.

ENTERED  
 SEP - 8 2013  
 RE  
 BY: \_\_\_\_\_

**SUPPLEMENTAL ATTACHMENT**

May be used with the following forms for listing additional mining claims:

Check One.

- Affidavit of Performance of Annual Work
- Maintenance Fee Payment
- Notice of Intent to Hold Mining Claims
- Notice of Non-Liability for Labor and Materials Furnished

RECEIVED  
 PLM AZ STATE OFFICE  
 2003 AUG 28 A 11:50  
 PHOENIX, ARIZONA  
 BLM  
 Date  
 Stamp

LINE NO.	AMC NUMBER	CLAIM/SITE NAME	COUNTY RECORDER DATA (If available)	TWP	RNG	SEC
11	388215	JACK # 11				
12	388216	JACK # 12				
13	388217	JACK # 13				
14	388218	JACK # 14				
15	388219	JACK # 15				
16	405269	UNION JACK # 1				
17	405270	UNION JACK # 2				
18	405271	UNION JACK # 3				
19	405272	UNION JACK # 4				
20	405273	UNION JACK # 5				
21	401323	UNION JACK # 11				
22	401324	UNION JACK # 12				
23	405274	UNION JACK # 13				
24	405275	UNION JACK # 14				
25	405276	UNION JACK # 15				
26	405277	UNION JACK # 16				
27	405278	UNION JACK # 17				
28	405279	UNION JACK # 18				
29	401325	UNION JACK # 20				



19/50

Form MCF114  
Revised June 2005

This form is available from the Arizona Department of Mines & Mineral Resources and may be reproduced.



**SUPPLEMENTAL ATTACHMENT**

May be used with the following forms for listing additional mining claims:

Check One.

- Affidavit of Performance of Annual Work
- Maintenance Fee Payment
- Notice of Intent to Hold Mining Claims
- Notice of Non-Liability for Labor and Materials Furnished

RECEIVED  
BLM STATE OFFICE  
2013 AUG 28 A 11: 50  
PHOENIX, ARIZONA

BLM  
Date  
Stamp

LINE NO.	AMC NUMBER	CLAIM/SITE NAME	COUNTY RECORDER DATA (If available)	TWP	RNG	SEC
30	365861	JMD # 1				
31	365867	JMD # 7				
32	365869	JMD # 8				
33	365871	JMD # 11				
34	365873	JMD # 13				
35	365392	JACK EXT # 11				
36	365393	JACK EXT # 12				
37	365394	JACK EXT # 13				
38	365395	JACK EXT # 14				
39	365396	JACK EXT # 15				
40	365397	JACK EXT # 16				
41	365398	JACK EXT # 17				
42	365399	JACK EXT # 18				
43	365400	JACK EXT # 19				
44	365401	JACK EXT # 20				
45	365402	JACK EXT # 21				
46	365403	JACK EXT # 22				
47	365404	JACK EXT # 23				
48	365405	JACK EXT # 24				

19/60

Form MCF114  
Revised June 2005

This form is available from the Arizona Department of Mines & Mineral Resources and may be reproduced.

**SUPPLEMENTAL ATTACHMENT**

May be used with the following forms for listing additional mining claims:

Check One.

- Affidavit of Performance of Annual Work
- Maintenance Fee Payment
- Notice of Intent to Hold Mining Claims
- Notice of Non-Liability for Labor and Materials Furnished

BLM  
Date  
Stamp

RECEIVED  
BLM AZ STATE OFFICE  
2013 AUG 28 A 11:51  
PHOENIX, ARIZONA

LINE NO.	AMC NUMBER	CLAIM/SITE NAME	COUNTY RECORDER DATA (If available)	TWP	RNG	SEC
49	365406	JACK EXT. 25				
50	365407	JACK EXT. 26				
51	365420	JACK EXT. # 39				
52	365421	JACK EXT. #40				
53	365422	JACK EXT. #41				
54	365708	JACK BUFFER #90				
55	365709	JACK BUFFER #91				
56	365710	JACK BUFFER #92				
57	365671	JACK BUFFER #53				
58	365672	JACK BUFFER #54				
59	365673	JACK BUFFER #55				
60	365674	JACK BUFFER #56				
61	365675	JACK BUFFER #57				
62	365676	JACK BUFFER #58				
63	365678	JACK BUFFER #60				
64	390979	JACK BUFFER #72				
65	390980	JACK BUFFER #74				
66	390981	JACK BUFFER #76				
67	390982	JACK BUFFER #78				

Form MCF114  
Revised June 2005

19/30

This form is available from the Arizona Department of Mines & Mineral Resources and may be reproduced.

**SUPPLEMENTAL ATTACHMENT**

May be used with the following forms for listing additional mining claims:

Check One.

- Affidavit of Performance of Annual Work
- Maintenance Fee Payment
- Notice of Intent to Hold Mining Claims
- Notice of Non-Liability for Labor and Materials Furnished

BLM  
Date  
Stamp

RECEIVED  
 ARIZONA STATE OFFICE  
 2013 JUN 28 A 11:5  
 PHOENIX, ARIZONA

LINE NO.	AMC NUMBER	CLAIM/SITE NAME	COUNTY RECORDER DATA (if available)	TWP	RNG	SEC
68	390983	JACK BUFFER # 79				
69	390984	JACK BUFFER # 80				
70	390985	JACK BUFFER # 81				
71	390986	JACK BUFFER # 83				
72	390987	JACK BUFFER # 85				
73	390988	JACK BUFFER # 86				
74	390990	JACK BUFFER # 89				
75	390991	JACK BUFFER # 90				
76	390992	JACK BUFFER # 92				
77	390993	JACK BUFFER # 94				
78	390994	JACK BUFFER # 96				
79	390995	JACK BUFFER # 98				

Form MCF114  
Revised June 2005

This form is available from the Arizona Department of Mines & Mineral Resources and may be reproduced.

*12/50*

**United States Department of the Interior**  
**Bureau of Land Management**  
 LANDS/RECREATION & PLANNING  
 ONE N CENTRAL AVE  
 PHOENIX, AZ 85004 -2203  
 Phone: 602-417-9200

Receipt

No:

2867428

<b>Transaction #:</b> 2953362	
<b>Date of Transaction:</b> 08/28/2013	
<b>CUSTOMER:</b>	
CIBOLAGOLD CORP PO BOX 7147 CAVE CREEK, AZ 85327-7147 US	

LINE #	QTY	DESCRIPTION	REMARKS	UNIT PRICE	TOTAL
1	1.00	LOCATABLE MINERALS / MINING CLAIMS- NOT NEW-UNADJUD, ONE AUTH NO. ONLY / MINING CLAIM MONEY RECEIVED CASES: AMC388205/\$11060.00	MAINT (79) 2014	- n/a -	11060.00
<b>TOTAL:</b>					<b>\$11,060.00</b>

PAYMENT INFORMATION			
1	AMOUNT:	11060.00	POSTMARKED: N/A
	TYPE:	CHECK	RECEIVED: 08/28/2013
	CHECK NO:	7235100352	
	NAME:	CIBOLAGOLD CORP PO BOX 7147 CAVE CREEK AZ 85327-7147 US	

REMARKS

This receipt was generated by the automated BLM Collections and Billing System and is a paper representation of a portion of the official electronic record contained therein.

365609

365392

~~3656~~

~~390979~~

393668

388205

405265

401323

365806

**Authorized Date** 10/12/2012

AZ BLM REFUND \$140 TO CIBOLAGOLD CORP FOR

**Instructions to Accounts** MAINTENANCE FEES PAID ON CLOSED CLAIM AMC393668.

RECEIPT #2638417. RE.

**Login ID** 4105

**Entry Date** 10/12/2012

**Total Amount** \$140.00

AMC 3880205  
 AMC 405265  
 AMC 401323  
 AMC 365806  
 AMC 465392  
 AMC 365609  
 AMC 390979  
 AMC 393668

**MAINTENANCE FEE PAYMENT**

Claimant Name: GIBOLA GOLD CORP  
 Address: PO BOX 7147  
 City: CAVE CREEK State: AZ Zip: 85327  
 Telephone: \_\_\_\_\_  
 E-mail address: \_\_\_\_\_  
 Signature: [Signature]

RECEIVED  
 BLM AZ STATE OFFICE  
 2012 AUG 23 A 11:49  
 PHOENIX, ARIZONA  
 BLM  
 Date  
 Stamp

Check here if this is a change of address.

LINE NO.	AMC NUMBER	CLAIM/SITE NAME	COUNTY RECORDER DATA (If available)	TWP	RNG	SEC
1	388205	JACK # 1				
2	388206	JACK # 2				
3	388207	JACK # 3				
4	388208	JACK # 4				
5	388209	JACK # 5				
6	388210	JACK # 6				
7	388211	JACK # 7				
8	388212	JACK # 8				
9	388213	JACK # 9				
10	388214	JACK # 10				

List additional claims on Form MCF114.

Bureau of Land Management  
 Arizona State Office  
 www.blm.gov/az/

No. of Claims: 80 x \$140 = 11200.00  
 Check No: 0052300231 Init. ESG  
 Receipt No.: 2638417  
 For BLM Use Only

Form: MCF112  
 Revised July 2009

This form is available from the Arizona Department of Mines and Mineral Resources and may be reproduced.

1 claim closed  
 Refund overpayment

ENTERED INTO COMPUT...

9/4/2012 JS

\$140 Refund Authorized for maint. fee paid on closed AMC 393668.

RE 10-12-12

**SUPPLEMENTAL ATTACHMENT**

May be used with the following forms for listing additional mining claims:

Check One.

- Affidavit of Performance of Annual Work
- Maintenance Fee Payment
- Notice of Intent to Hold Mining Claims
- Notice of Non-Liability for Labor and Materials Furnished

RECEIVED  
BLM AZ STATE OFFICE  
2012 AUG 23 A 11:49  
PHOENIX, ARIZONA

BLM  
Date  
Stamp

LINE NO.	AMC NUMBER	CLAIM/SITE NAME	COUNTY RECORDER DATA (If available)	TWP	RNG	SEC
11	388215	JACK # 11				
12	388216	JACK # 12				
13	388217	JACK # 13				
14	388218	JACK # 14				
15	388219	JACK # 15				
16	405269	UNION JACK # 1				
17	405270	UNION JACK # 2				
18	405271	UNION JACK # 3				
19	405272	UNION JACK # 4				
20	405273	UNION JACK # 5				
21	401323	UNION JACK # 11				
22	401324	UNION JACK # 12				
23	405274	UNION JACK # 13				
24	405275	UNION JACK # 14				
25	405276	UNION JACK # 15				
26	405277	UNION JACK # 16				
27	405278	UNION JACK # 17				
28	405279	UNION JACK # 18				
29	401325	UNION JACK # 20				

Form MCF114  
Revised June 2005

**SUPPLEMENTAL ATTACHMENT**

May be used with the following forms for listing additional mining claims:

Check One.

- Affidavit of Performance of Annual Work
- Maintenance Fee Payment
- Notice of Intent to Hold Mining Claims
- Notice of Non-Liability for Labor and Materials Furnished

BLM Date Stamp	2012 AUG 23 A 11:49 PHOENIX, ARIZONA	RECEIVED BLM AZ STATE OFFICE
----------------------	---	---------------------------------

LINE NO.	AMC NUMBER	CLAIM/SITE NAME	COUNTY RECORDER DATA (If available)	TWP	RNG	SEC
30	365861	JMD # 1				
31	365867	JMD # 7				
32	365869	JMD # 9				
33	365871	JMD # 11				
34	365873	JMD # 13				
35	365392	JACK EXT # 11				
36	365393	JACK EXT # 12				
37	365394	JACK EXT # 13				
38	365395	JACK EXT # 14				
39	365396	JACK EXT # 15				
40	365397	JACK EXT. # 16				
41	365398	JACK EXT. # 17				
42	365399	JACK EXT # 18				
43	365400	JACK EXT # 19				
44	365401	JACK EXT # 20				
45	365402	JACK EXT # 21				
46	365403	JACK EXT # 22				
47	365404	JACK EXT # 23				
48	365405	JACK EXT # 24				

**Form MCF114**  
Revised June 2005



**SUPPLEMENTAL ATTACHMENT**

May be used with the following forms for listing additional mining claims:

Check One.

- Affidavit of Performance of Annual Work
- Maintenance Fee Payment
- Notice of Intent to Hold Mining Claims
- Notice of Non-Liability for Labor and Materials Furnished

BLM  
Date  
Stamp

2012 AUG 23 A 11:19

PHOENIX, ARIZONA

RECEIVED  
BLM AZ STATE OFFICE

LINE NO.	AMC NUMBER	CLAIM/SITE NAME	COUNTY RECORDER DATA (If available)	TWP	RNG	SEC
49	365406	JACK EXT. 25				
50	365407	JACK EXT. 26				
51	365420	JACK EXT. # 39				
52	365421	JACK EXT. # 40				
53	365422	JACK EXT. # 41				
54	365708	JACK BUFFER # 90				
55	365709	JACK BUFFER # 91				
56	365710	JACK BUFFER # 92				
57	365671	JACK BUFFER # 53				
58	365672	JACK BUFFER # 54				
59	365673	JACK BUFFER # 55				
60	365674	JACK BUFFER # 56				
61	365675	JACK BUFFER # 57				
62	365676	JACK BUFFER # 58				
63	365678	JACK BUFFER # 60				
64	390979	JACK BUFFER # 72				
65	390980	JACK BUFFER # 74				
66	390981	JACK BUFFER # 76				
67	390982	JACK BUFFER # 78				

Form MCF114  
Revised June 2005

This form is available from the Arizona Department of Mines & Mineral Resources and may be reproduced.

**SUPPLEMENTAL ATTACHMENT**

May be used with the following forms for listing additional mining claims:

Check One.

- Affidavit of Performance of Annual Work
- Maintenance Fee Payment
- Notice of Intent to Hold Mining Claims
- Notice of Non-Liability for Labor and Materials Furnished

BLM  
Date  
Stamp

RECEIVED  
BLM AZ STATE OFFICE  
2012 AUG 23 A 11:49  
PHOENIX, ARIZONA

LINE NO.	AMC NUMBER	CLAIM/SITE NAME	COUNTY RECORDER DATA (If available)	TWP	RNG	SEC
68	390983	JACK BUFFER # 79				
69	390984	JACK BUFFER # 80				
70	390985	JACK BUFFER # 81				
71	390986	JACK BUFFER # 83				
72	390987	JACK BUFFER # 85				
73	390988	JACK BUFFER # 86				
74	390990	JACK BUFFER # 89				
75	390991	JACK BUFFER # 90				
76	390992	JACK BUFFER # 92				
77	390993	JACK BUFFER # 94				
78	390994	JACK BUFFER # 96				
79	390995	JACK BUFFER # 98				
	<del>390</del>					
80	393668	JACK BUFFER # 100	<i>Closed</i>			

Form MCF114  
Revised June 2005

This form is available from the Arizona Department of Mines & Mineral Resources and may be reproduced.

**United States Department of the Interior**  
**Bureau of Land Management**  
 LANDS/RECREATION & PLANNING  
 ONE N CENTRAL AVE  
 PHOENIX, AZ 85004 -2203  
 Phone: 602-417-9200

Receipt

No: 2638417

<b>Transaction #:</b> 2719030	
<b>Date of Transaction:</b> 08/23/2012	
CUSTOMER:	
CIBOLAGOLD CORP PO BOX 7147 CAVE CREEK,AZ 85327-7147 US	

LINE #	QTY	DESCRIPTION	REMARKS	UNIT PRICE	TOTAL
1	1.00	LOCATABLE MINERALS / MINING CLAIMS- NOT NEW-UNADJUD,ONE AUTH NO. ONLY / MINING CLAIM MONEY RECEIVED CASES: AMC388205/\$11200.00	2013 MAINT (80)	- n/a -	11200.00
<b>TOTAL:</b>					<b>\$11,200.00</b>

PAYMENT INFORMATION			
1	AMOUNT:	11200.00	POSTMARKED: N/A
	TYPE:	CHECK	RECEIVED: 08/23/2012
	CHECK NO:	0052300231	
	NAME:	CIBOLAGOLD CORP PO BOX 7147 CAVE CREEK AZ 85327-7147 US	

REMARKS

This receipt was generated by the automated BLM Collections and Billing System and is a paper representation of a portion of the official electronic record contained therein.

DEPARTMENT OF THE INTERIOR  
BUREAU OF LAND MANAGEMENT  
MINING CLAIMS

MC Customer Information - With Serial No. and Acreage  
ACTIVE CLAIMS

Run Date: 09/04/2012 01:05 PM

Page 1 of 1

Admin State: AZ  
Geo State: AZ

GILLETTE KEVIN  
PO BOX 6  
ASH FORK, AZ 86320-0

CUSTOMER ID: 2264454

<u>Serial No.</u>	<u>Claim Name/Number</u>	<u>Acreage</u>	<u>Casetype</u>	<u>Disposition</u>
AMC387065	BOX CANYON #10	20.660	LODE CLAIM	ACTIVE
AMC390990	JACK BUFFER #89	20.660	LODE CLAIM	ACTIVE
AMC390991	JACK BUFFER #90	20.660	LODE CLAIM	ACTIVE
AMC390992	JACK BUFFER #92	20.660	LODE CLAIM	ACTIVE
AMC390993	JACK BUFFER #94	20.660	LODE CLAIM	ACTIVE
AMC390994	JACK BUFFER #96	20.660	LODE CLAIM	ACTIVE
AMC390995	JACK BUFFER #98	20.660	LODE CLAIM	ACTIVE

Number of ACTIVE cases: 7

**DEPARTMENT OF THE INTERIOR  
BUREAU OF LAND MANAGEMENT  
MINING CLAIMS**

**MC Customer Information - With Serial No. and Acreage  
ACTIVE CLAIMS**

Run Date: 09/04/2012 01:04 PM

Page 1 of 1

Admin State: AZ

Geo State: AZ

MELICK RICHARD D  
587 S TERRACE RD  
CHANDLER, AZ 85226-4

CUSTOMER ID: 48575

<u>Serial No.</u>	<u>Claim Name/Number</u>	<u>Acreage</u>	<u>Casetype</u>	<u>Disposition</u>
AMC390979	JACK BUFFER #72	20.660	LODE CLAIM	ACTIVE
AMC390980	JACK BUFFER #74	20.660	LODE CLAIM	ACTIVE
AMC390981	JACK BUFFER #76	20.660	LODE CLAIM	ACTIVE
AMC390982	JACK BUFFER #78	20.660	LODE CLAIM	ACTIVE
AMC390983	JACK BUFFER #79	20.660	LODE CLAIM	ACTIVE
AMC390984	JACK BUFFER #79	20.660	LODE CLAIM	ACTIVE
AMC390985	JACK BUFFER #81	20.660	LODE CLAIM	ACTIVE
AMC390986	JACK BUFFER #83	20.660	LODE CLAIM	ACTIVE
AMC390987	JACK BUFFER #85	20.660	LODE CLAIM	ACTIVE
AMC390988	JACK BUFFER #86	20.660	LODE CLAIM	ACTIVE

Number of ACTIVE cases: 10

DEPARTMENT OF THE INTERIOR  
BUREAU OF LAND MANAGEMENT  
MINING CLAIMS

MC Customer Information - With Serial No. and Acreage  
ACTIVE CLAIMS

Run Date: 09/04/2012 01:03 PM

Page 1 of 1

Admin State: AZ

Geo State: AZ

SCHROEDER BRAD  
PO BOX 7147  
CAVE CREEK, AZ 85327

CUSTOMER ID: 2301140

<u>Serial No.</u>	<u>Claim Name/Number</u>	<u>Acreage</u>	<u>Casetype</u>	<u>Disposition</u>
AMC401323	UNION JACK #11	20.660	LODE CLAIM	ACTIVE
AMC401324	UNION JACK #12	20.660	LODE CLAIM	ACTIVE
AMC401325	UNION JACK #20	20.660	LODE CLAIM	ACTIVE
AMC405265	GREEN STONE #11	20.660	LODE CLAIM	ACTIVE
AMC405266	GREEN STONE #12	20.660	LODE CLAIM	ACTIVE
AMC405267	GREEN STONE #19	20.660	LODE CLAIM	ACTIVE
AMC405268	GREEN STONE #20	20.660	LODE CLAIM	ACTIVE
AMC405269	UNION JACK #1	20.660	LODE CLAIM	ACTIVE
AMC405270	UNION JACK #2	20.660	LODE CLAIM	ACTIVE
AMC405271	UNION JACK #3	20.660	LODE CLAIM	ACTIVE
AMC405272	UNION JACK #4	20.660	LODE CLAIM	ACTIVE
AMC405273	UNION JACK #5	20.660	LODE CLAIM	ACTIVE
AMC405274	UNION JACK #13	20.660	LODE CLAIM	ACTIVE
AMC405275	UNION JACK #14	20.660	LODE CLAIM	ACTIVE
AMC405276	UNION JACK #15	20.660	LODE CLAIM	ACTIVE
AMC405277	UNION JACK #16	20.660	LODE CLAIM	ACTIVE
AMC405278	UNION JACK #17	20.660	LODE CLAIM	ACTIVE
AMC405279	UNION JACK #18	20.660	LODE CLAIM	ACTIVE

Number of ACTIVE cases: 18

**DEPARTMENT OF THE INTERIOR  
BUREAU OF LAND MANAGEMENT  
MINING CLAIMS**

**MC Customer Information - With Serial No. and Claim Name  
ACTIVE CLAIMS**

Run Date: 09/04/2012 12:58 PM

Page 1 of 1

Admin State: AZ

Geo State: AZ

ADAMS MARK  
HC 30 BOX 266  
KINGMAN, AZ 86401-91

CUSTOMER ID: 2227123

<u>Serial No.</u>	<u>Claim Name/Number</u>	<u>Lead Serial No.</u>	<u>Disposition</u>
AMC365392	JACK EXTENSION #11	AMC365392	ACTIVE
AMC365393	JACK EXTENSION #12	AMC365392	ACTIVE
AMC365394	JACK EXTENSION #13	AMC365392	ACTIVE
AMC365395	JACK EXTENSION #14	AMC365392	ACTIVE
AMC365396	JACK EXTENSION #15	AMC365392	ACTIVE
AMC365397	JACK EXTENSION #16	AMC365392	ACTIVE
AMC365398	JACK EXTENSION #17	AMC365392	ACTIVE
AMC365399	JACK EXTENSION #18	AMC365392	ACTIVE
AMC365400	JACK EXTENSION #19	AMC365392	ACTIVE
AMC365401	JACK EXTENSION #20	AMC365392	ACTIVE
AMC365402	JACK EXTENSION #21	AMC365392	ACTIVE
AMC365403	JACK EXTENSION #22	AMC365392	ACTIVE
AMC365404	JACK EXTENSION #23	AMC365392	ACTIVE
AMC365405	JACK EXTENSION #24	AMC365392	ACTIVE
AMC365406	JACK EXTENSION #25	AMC365392	ACTIVE
AMC365407	JACK EXTENSION #26	AMC365392	ACTIVE
AMC365420	JACK EXTENSION #39	AMC365392	ACTIVE
AMC365421	JACK EXTENSION #40	AMC365392	ACTIVE
AMC365422	JACK EXTENSION #41	AMC365392	ACTIVE
AMC365671	JACK BUFFER #53	AMC365609	ACTIVE
AMC365672	JACK BUFFER #54	AMC365609	ACTIVE
AMC365673	JACK BUFFER #55	AMC365609	ACTIVE
AMC365674	JACK BUFFER #56	AMC365609	ACTIVE
AMC365675	JACK BUFFER #57	AMC365609	ACTIVE
AMC365676	JACK BUFFER #58	AMC365609	ACTIVE
AMC365678	JACK BUFFER #60	AMC365609	ACTIVE
AMC365708	JACK BUFFER #90	AMC365609	ACTIVE
AMC365709	JACK BUFFER #91	AMC365609	ACTIVE
AMC365710	JACK BUFFER #92	AMC365609	ACTIVE
AMC365861	JMD #1	AMC365806	ACTIVE
AMC365867	JMD #7	AMC365806	ACTIVE
AMC365869	JMD #9	AMC365806	ACTIVE
AMC365871	JMD #11	AMC365806	ACTIVE
AMC365873	JMD #13	AMC365806	ACTIVE
AMC388205	JACK #1	AMC388205	ACTIVE
AMC388206	JACK #2	AMC388205	ACTIVE
AMC388207	JACK #3	AMC388205	ACTIVE
AMC388208	JACK #4	AMC388205	ACTIVE
AMC388209	JACK #5	AMC388205	ACTIVE
AMC388210	JACK #6	AMC388205	ACTIVE
AMC388211	JACK #7	AMC388205	ACTIVE
AMC388212	JACK #8	AMC388205	ACTIVE
AMC388213	JACK #9	AMC388205	ACTIVE
AMC388214	JACK #10	AMC388205	ACTIVE
AMC388215	JACK #11	AMC388205	ACTIVE
AMC388216	JACK #12	AMC388205	ACTIVE
AMC388217	JACK #13	AMC388205	ACTIVE
AMC388218	JACK #14	AMC388205	ACTIVE
AMC388219	JACK #15	AMC388205	ACTIVE

Number of ACTIVE cases: 49

AMC 388205  
 AMC 405265  
 AMC 401323  
 AMC 365806  
 AMC 365392  
 AMC 365609  
 AMC 390979

AMC 393648

**MAINTENANCE FEE PAYMENT**

Claimant Name: METAL STORM RESOURCES USA CORP.

Address: PO Box 6

City: ASH FORK State: AZ Zip: 86320

Telephone: 928 830 0672

E-mail address: \_\_\_\_\_

Signature: [Signature]

Check here if this is a change of address.

RECEIVED  
 PHOENIX, ARIZONA  
 2011 AUG 17 P 1:09  
 LAND STATE OFFICE

BLM  
Date  
Stamp

LINE NO.	AMC NUMBER	CLAIM/SITE NAME	COUNTY RECORDER DATA (If available)	TWP	RNG	SEC
1	388205	JACK # 1				
2	388206	JACK # 2				
3	388207	JACK # 3				
4	388208	JACK # 4				
5	388209	JACK # 5				
6	388210	JACK # 6				
7	388211	JACK # 7				
8	388212	JACK # 8				
9	388213	JACK # 9				
10	388214	JACK # 10				

List additional claims on Form MCF114.

Bureau of Land Management  
 Arizona State Office  
 www.blm.gov/az/

No. of Claims: 80 x \$140 = 11,200.00  
 Check No: 121 Init. JMC  
 Receipt No.: 2407429  
 For BLM Use Only

AUG 26 2011 *cm*

Form: MCF112  
 Revised July 2009

This form is available from the Arizona Department of Mines and Mineral Resources and may be reproduced.



**SUPPLEMENTAL ATTACHMENT**

May be used with the following forms for listing additional mining claims:

Check One.

- Affidavit of Performance of Annual Work
- Maintenance Fee Payment
- Notice of Intent to Hold Mining Claims
- Notice of Non-Liability for Labor and Materials Furnished

BLM  
Date  
Stamp

RECEIVED  
 PHOENIX, ARIZONA  
 2011 AUG 17 P 1 09  
 MINERAL STATE OFFICE

LINE NO.	AMC NUMBER	CLAIM/SITE NAME	COUNTY RECORDER DATA (If available)	TWP	RNG	SEC
11	388215	JACK # 11				
12	388216	JACK # 12				
13	388217	JACK # 13				
14	388218	JACK # 14				
15	388219	JACK # 15				
16	405269	UNION JACK # 1				
17	405270	UNION JACK # 2				
18	405271	UNION JACK # 3				
19	405272	UNION JACK # 4				
20	405273	UNION JACK # 5				
21	401323	UNION JACK # 11				
22	401324	UNION JACK # 12				
23	405274	UNION JACK # 13				
24	405275	UNION JACK # 14				
25	405276	UNION JACK # 15				
26	405277	UNION JACK # 16				
27	405278	UNION JACK # 17				
28	405279	UNION JACK # 18				
29	401325	UNION JACK # 20				

Form MCF114  
Revised June 2005

**SUPPLEMENTAL ATTACHMENT**

May be used with the following forms for listing additional mining claims:

Check One.

- Affidavit of Performance of Annual Work
- Maintenance Fee Payment
- Notice of Intent to Hold Mining Claims
- Notice of Non-Liability for Labor and Materials Furnished

BLM  
Date  
Stamp

2011 AUG 17 P 1:09  
MOENIX, ARIZONA

RECEIVED  
STATE OFFICE

LINE NO.	AMC NUMBER	CLAIM/SITE NAME	COUNTY RECORDER DATA (If available)	TWP	RNG	SEC
✓ 30	365861	JMD # 1				
✓ 31	365867	JMD # 7				
✓ 32	365869	JMD # 9				
✓ 33	365871	JMD # 11				
✓ 34	365873	JMD # 13				
35	365392	JACK EXT. # 11				
36	365393	JACK EXT. # 12				
37	365394	JACK EXT. # 13				
38	365395	JACK EXT. # 14				
39	365396	JACK EXT. # 15				
40	365397	JACK EXT. # 16				
41	365398	JACK EXT. # 17				
42	365399	JACK EXT. # 18				
43	365400	JACK EXT. # 19				
44	365401	JACK EXT. # 20				
45	365402	JACK EXT. # 21				
46	365403	JACK EXT. # 22				
47	365404	JACK EXT. # 23				
48	365405	JACK EXT. # 24				

Form MCF114  
Revised June 2005

This form is available from the Arizona Department of Mines & Mineral Resources and may be reproduced.

**SUPPLEMENTAL ATTACHMENT**

May be used with the following forms for listing additional mining claims:

Check One.

- Affidavit of Performance of Annual Work
- Maintenance Fee Payment
- Notice of Intent to Hold Mining Claims
- Notice of Non-Liability for Labor and Materials Furnished

BLM  
Date  
Stamp

2011 AUG 17 P 1:09  
PHOENIX, ARIZONA

RECEIVED  
MINERAL STATE OFFICE

LINE NO.	AMC NUMBER	CLAIM/SITE NAME	COUNTY RECORDER DATA (if available)	TWP	RNG	SEC
49	365406	JACK EXT # 25				
✓ 50	365407	JACK EXT. # 26				
51	365420	JACK EXT # 39				
52	365421	JACK EXT. # 40				
✓ 53	365422	JACK EXT. # 41				
54	365708	JACK BUFFER # 90				
55	365709	JACK BUFFER # 91				
✓ 56	365710	JACK BUFFER # 92				
57	365671	JACK BUFFER # 53				
58	365672	JACK BUFFER # 54				
59	365673	JACK BUFFER # 55				
60	365674	JACK BUFFER # 56				
61	365675	JACK BUFFER # 57				
✓ 62	365676	JACK BUFFER # 58				
✓ 63	365678	JACK BUFFER # 60				
64	390979	JACK BUFFER # 72				
65	390980	JACK BUFFER # 74				
66	390981	JACK BUFFER # 76				
67	390982	JACK BUFFER # 78				

Form MCF114  
Revised June 2005

This form is available from the Arizona Department of Mines & Mineral Resources and may be reproduced.

**SUPPLEMENTAL ATTACHMENT**

May be used with the following forms for listing additional mining claims:

Check One.

- Affidavit of Performance of Annual Work
- Maintenance Fee Payment
- Notice of Intent to Hold Mining Claims
- Notice of Non-Liability for Labor and Materials Furnished

RECEIVED  
 DEPARTMENT OF MINES AND METALS  
 PHOENIX, ARIZONA  
 2011 AUG 17 P 1:09  
 BLM  
 Date  
 Stamp

LINE NO.	AMC NUMBER	CLAIM/SITE NAME	COUNTY RECORDER DATA (If available)	TWP	RNG	SEC
68	390983	JACK BUFFER*79				
69	390984	JACK BUFFER*80				
70	390985	JACK BUFFER*81				
71	390986	JACK BUFFER*83				
72	390987	JACK BUFFER*85				
73	390988	JACK BUFFER*86				
74	390990	JACK BUFFER*89				
75	390991	JACK BUFFER*90				
76	390992	JACK BUFFER*92				
77	390993	JACK BUFFER*94				
78	390994	JACK BUFFER*96				
✓ 79	390995	JACK BUFFER*98				
✓ 80	393668	JACK BUFFER*100				

Form MCF114  
 Revised June 2005

United States Department of the Interior

Bureau of Land Management

LANDS/RECREATION & PLANNING

ONE N CENTRAL AVE

PHOENIX, AZ 85004 -2203

Phone: 602-417-9200

Receipt

No:

2407429

<b>Transaction #:</b> 2482709	
<b>Date of Transaction:</b> 08/17/2011	
<b>CUSTOMER:</b>	
METALSTORM RESOURCES USA CORP PO BOX 6 ASH FORK, AZ 86320-0006 US	

LINE #	QTY	DESCRIPTION	REMARKS	UNIT PRICE	TOTAL
1	1.00	LOCATABLE MINERALS / MINING CLAIMS-NOT NEW-UNADJUD, ONE AUTH NO. ONLY / MINING CLAIM MONEY RECEIVED CASES: AMC388205/\$11200.00	MAINT 2012/80	- n/a -	11200.00
<b>TOTAL:</b>					<b>\$11,200.00</b>

PAYMENT INFORMATION			
1	AMOUNT:	11200.00	POSTMARKED: N/A
	TYPE:	CHECK	RECEIVED: 08/17/2011
	CHECK NO:	121	
	NAME:	METALSTORM RESOURCES USA CORP PO BOX 6 ASH FORK AZ 86320-0006 US	

REMARKS

This receipt was generated by the automated BLM Collections and Billing System and is a paper representation of a portion of the official electronic record contained therein.

AMC 365392

AMC 388205

AMC 365609

AMC 365806

**MAINTENANCE FEE PAYMENT**

Claimant Name: MARK ADAMS

Address: 9376 E. WRIGHT DRIVE

City: KINGMAN State: AZ Zip: 86401

Telephone: \_\_\_\_\_

E-mail address: \_\_\_\_\_

Signature: \_\_\_\_\_

Check here if this is a change of address.

RECEIVED  
 BLM AZ STATE OFFICE  
 PHOENIX, ARIZONA  
 2010 AUG 31 A 11:00  
 BLM  
 Date  
 Stamp

LINE NO.	AMC NUMBER	CLAIM/SITE NAME	COUNTY RECORDER DATA (If available)	TWP	RNG	SEC
1	365392	JACK EXTENTION #11				
2	365393	" #12		27N	21W	9
3	365394	" #13		"	"	"
4	365395	" #14		"	"	"
5	365396	" #15		"	"	"
6	365397	" #16		"	"	"
7	365398	" #17		"	"	"
8	365399	" #18		"	"	"
9	365400	" #19		"	"	"
10	365401	" #20		"	"	"
				27N	21W	9

List additional claims on Form MCF114.

Bureau of Land Management  
Arizona State Office  
[www.az.blm.gov](http://www.az.blm.gov)

No. of Claims: 49 x \$1 = 6860.  
 Check No: 1311 Init. SC  
 Receipt No.: 2205561  
 For BLM Use Only

This form is available from the Arizona Department of Mines and Mineral Resources and may be reproduced.

Form: MCF112

Revised July 2005

ENTERED INTO COMPUTER

9/20/10 AT

10/50

**SUPPLEMENTAL ATTACHMENT**

May be used with the following forms for listing additional mining claims:

Check One.

- Affidavit of Performance of Annual Work Maintenance Fee Payment
- Notice of Intent to Hold Mining Claims
- Notice of Non-Liability for Labor and Materials Furnished

RECEIVED  
 BLM AZ STATE OFFICE  
 2010 AUG 31 A 11:00  
 PHOENIX, ARIZONA  
 BLM  
 Date Stamp

LINE NO.	AMC NUMBER	CLAIM/SITE NAME	COUNTY RECORDER DATA (if available)	TWP	RNG	SEC
20	388205	JACK #1				
21	388206	JACK #2		27N	21W	8
22	388207	JACK #3		"	"	"
23	388208	JACK #4		"	"	"
24	388209	JACK #5		"	"	"
25	388210	JACK #6		"	"	"
26	388211	JACK #7		"	"	"
27	388212	JACK #8		"	"	"
28	388213	JACK #9		"	"	"
29	388214	JACK #10		"	"	9
30	388215	JACK #11		"	"	9
31	388216	JACK #12		"	"	8
32	388217	JACK #13		"	"	"
33	388218	JACK #14		"	"	"
34	388219	JACK #15		"	"	"
				27N	21W	8

15/48

Form MCF114  
Revised June 2005

This form is available from the Arizona Department of Mines & Mineral Resources and may be reproduced.

**SUPPLEMENTAL ATTACHMENT**

May be used with the following forms for listing additional mining claims:

Check One.

- Affidavit of Performance of Annual Work
- Maintenance Fee Payment
- Notice of Intent to Hold Mining Claims
- Notice of Non-Liability for Labor and Materials Furnished

RECEIVED  
 BLM AZ STATE OFFICE  
 200 AUG 31 A 11:00  
 PHOENIX, ARIZONA  
 BLM  
 Date  
 Stamp

LINE NO.	AMC NUMBER	CLAIM/SITE NAME	COUNTY RECORDER DATA (if available)	TWP	RNG	SEC
35	365672	JACK BUFFER #54		27N	21W	10
36	365673	" #55		"	"	"
37	365674	" #56		"	"	"
38	365675	" #57		"	"	"
39	365676	" #58		"	"	"
40	365678	" #60		"	"	"
41	365671	" #53		"	"	"
42	365708	" #90		27N	21W	8
43	365709	" #91		"	"	"
44	365710	" #92		"	"	"
45	365861	JACKMEOS & delessio #1		27N	21W	8
46	365867	" #7		"	"	"
47	365869	" #9		"	"	"
48	365871	" #11		27N	21W	8
49	365873	" #13		"	"	"

Form MCF114  
Revised June 2005

This form is available from the Arizona Department of Mines & Mineral Resources and may be reproduced.

15/SC



**SUPPLEMENTAL ATTACHMENT**

May be used with the following forms for listing additional mining claims:

Check One.

- Affidavit of Performance of Annual Work
- Maintenance Fee Payment
- Notice of Intent to Hold Mining Claims
- Notice of Non-Liability for Labor and Materials Furnished

RECEIVED  
 BLM AZ STATE OFFICE  
 2010 AUG 31 A 11:00  
 PHOENIX, ARIZONA  
 BLM  
 Date  
 Stamp

LINE NO.	AMS NUMBER	CLAIM/SITE NAME	COUNTY RECORDER DATA (if available)	TWP	RNG	SEC
11	365402	JACK EXTENSION #21		27N	21W	9
12	365403	" #22		"	"	"
13	365404	" #23		"	"	"
14	365405	" #24		"	"	"
15	365406	" #25		"	"	"
16	365407	" #26		"	"	"
17	365420	" #39		27N	21W	8
18	365421	" #40		"	"	"
19	365422	" #41		"	"	"

9/50

**United States Department of the Interior**  
**Bureau of Land Management**  
 LANDS/RECREATION & PLANNING  
 ONE N CENTRAL AVE  
 PHOENIX, AZ 85004 -2203  
 Phone:

Receipt

No: 2205561

<b>Transaction #:</b> 2275557	
<b>Date of Transaction:</b> 08/31/2010	
CUSTOMER:	
MARK ADAMS HC 30 BOX 266 KINGMAN, AZ 86401-9133 US	

LINE #	QTY	DESCRIPTION	REMARKS	UNIT PRICE	TOTAL
1	1.00	LOCATABLE MINERALS / MINING CLAIMS-NOT NEW-UNADJUD, ONE AUTH NO. ONLY / MINING CLAIM MONEY RECEIVED <b>CASES: AMC365392/\$6860.00</b>	MAINT (49) 2011	- n/a -	6860.00
<b>TOTAL:</b>					<b>\$6,860.00</b>

PAYMENT INFORMATION			
1	AMOUNT:	6860.00	POSTMARKED: N/A
	TYPE:	CHECK	RECEIVED: 08/31/2010
	CHECK NO:	1311	
	NAME:	ADAMS, MARK HC 30 BOX 266 KINGMAN AZ 86401-9133 US	

REMARKS

This receipt was generated by the automated BLM Collections and Billing System and is a paper representation of a portion of the official electronic record contained therein.

AMC 365609  
 365803  
 365392  
 388205

**MAINTENANCE FEE PAYMENT**

Claimant Name: MARK ADAMS  
 Address: 9376 E. WRIGHT DRIVE  
 City: KINGMAN State: AZ Zip: 86401  
 Telephone: \_\_\_\_\_  
 E-mail address: \_\_\_\_\_  
 Signature: \_\_\_\_\_

RECEIVED  
 PLM AZ STATE OFFICE  
 2009 AUG 31 P 2:43  
 TUCUENCA, ARIZONA  
 BLM  
 Date  
 Stamp

Check here if this is a change of address.

LINE NO.	AMC NUMBER	CLAIM/SITE NAME	COUNTY RECORDER DATA (If available)	TWP	RNG	SEC
1	365392	JACK EXTENSION #11				
2	365393	" #12		27N	21W	9
3	365394	" #13		"	"	"
4	365395	" #14		"	"	"
5	365396	" #15		"	"	"
6	365397	" #16		"	"	"
7	365398	" #17		"	"	"
8	365399	" #18		"	"	"
9	365400	" #19		"	"	"
10	365401	" #20		27N	21W	9

List additional claims on Form MCF114.

Bureau of Land Management  
 Arizona State Office  
[www.az.blm.gov](http://www.az.blm.gov)

No. of Claims: 49 x \$140 = 6860.00  
 Check No: 1431 Init. SC  
 Receipt No.: 1992732  
 For BLM Use Only

ENTERED  
 SEP 1 2009  
 D 57

**SUPPLEMENTAL ATTACHMENT**

May be used with the following forms for listing additional mining claims:

Check One.

- Affidavit of Performance of Annual Work
- Maintenance Fee Payment
- Notice of Intent to Hold Mining Claims
- Notice of Non-Liability for Labor and Materials Furnished

BLM  
Date  
Stamp

2009 AUG 31 P 2 43  
PHOENIX, ARIZONA

RECEIVED

LINE NO.	AMN NUMBER	CLAIM/SITE NAME	COUNTY RECORDER DATA (if available)	TWP	RNG	SEC
11	365402	JACK EXTENSION #21		27N	21W	9
12	365403	" #22		"	"	"
13	365404	" #23		"	"	"
14	365405	" #24		"	"	"
15	365406	" #25		"	"	"
16	365407	" #26		"	"	"
17	365420	" #39		27N	21W	8
18	365421	" #40		"	"	"
19	365422	" #41		"	"	"

9/5c

**SUPPLEMENTAL ATTACHMENT**

May be used with the following forms for listing additional mining claims:

Check One.

- Affidavit of Performance of Annual Work
- Maintenance Fee Payment
- Notice of Intent to Hold Mining Claims
- Notice of Non-Liability for Labor and Materials Furnished

RECEIVED  
STATE OFFICE  
2008  
AUG 31 P 2:43  
TULSA, ARIZONA

BLM  
Date  
Stamp

LINE NO.	A.M. NUMBER	CLAIM/SITE NAME	COUNTY RECORDER DATA (if applicable)	TWP	RNG	SEC
20	388205	JACK #1		27N	21W	8
21	388206	JACK #2		"	"	"
22	388207	JACK #3		"	"	"
23	388208	JACK #4		"	"	"
24	388209	JACK #5		"	"	"
25	388210	JACK #6		"	"	"
26	388211	JACK #7		"	"	"
27	388212	JACK #8		"	"	"
28	388213	JACK #9		"	"	9
29	388214	JACK #10		"	"	9
30	388215	JACK #11		"	"	8
31	388216	JACK #12		"	"	"
32	388217	JACK #13		"	"	"
33	388218	JACK #14		"	"	"
34	388219	JACK #15		27N	21W	8

15/16

Form MCF114  
Revised June 2005

**SUPPLEMENTAL ATTACHMENT**

May be used with the following forms for listing additional mining claims:  
Check One.

- Affidavit of Performance of Annual Work
- Maintenance Fee Payment
- Notice of Intent to Hold Mining Claims
- Notice of Non-Liability for Labor and Materials Furnished

RECEIVED  
 MINERAL RESOURCES OFFICE  
 2009 AUG 31 P 2:43  
 TUCSON, ARIZONA  
 BLM  
 Date  
 Stamp

LINE NO.	AMG NUMBER	CLAIM/SITE NAME	COUNTY RECORDER DATA (if available)	TWP	RNG	SEC
35	365672	JACK BUFFER #54		27N	21W	10
36	365673	" #55		"	"	"
37	365674	" #56		"	"	"
38	365675	" #57		"	"	"
39	365676	" #58		"	"	"
40	365678	" #60		"	"	"
41	365671	" #53		"	"	"
42	365708	" #90		27N	21W	8
43	365709	" #91		"	"	"
44	365710	" #92		"	"	"
45	365861	JACKMEOS & delessio #1		27N	21W	8
46	365867	" #7		"	"	"
47	365869	" #9		"	"	"
48	365871	" #11		27N	21W	8
49	365873	" #13		"	"	"

Form MCF114  
Revised June 2005

15/50

**United States Department of the Interior**  
**Bureau of Land Management**  
 BUSINESS & SUPPORT SVCS DIV  
 ONE N CENTRAL AVE SUITE 800  
 PHOENIX, AZ 85004 -4427  
 Phone: (602) 417-9200

Receipt

No: 1992732

<b>Transaction #:</b> 2056988	
<b>Date of Transaction:</b> 08/31/2009	
<b>CUSTOMER:</b>	MINERAL PARK DECORATIVE ROCK 9376 E WRIGHT DR KINGMAN, AZ 86401-8534 US

LINE #	QTY	DESCRIPTION	REMARKS	UNIT PRICE	TOTAL
1	1.00	LOCATABLE MINERALS / MINING CLAIMS-NOT NEW-UNADJUD, ONE AUTH NO. ONLY / MINING CLAIM MONEY RECEIVED CASES: AMC365392/\$6860.00	MAINT (49) 2010	- n/a -	6860.00
<b>TOTAL:</b>					<b>\$6,860.00</b>

PAYMENT INFORMATION					
1	AMOUNT:	6860.00	POSTMARKED:	N/A	
	TYPE:	CHECK	RECEIVED:	08/31/2009	
	CHECK NO:	1431			
	NAME:	MINERAL PARK DECORATIVE ROCK 9376 E WRIGHT DR KINGMAN AZ 86401-8534 US			

REMARKS

This receipt was generated by the automated BLM Collections and Billing System and is a paper representation of a portion of the official electronic record contained therein.

COPY

AMC 365392  
365609  
365806  
388205  
990979  
399668  
387055

ENTERED INTO COMPUTER

SEP 12 2008

Dgg

MAINTENANCE FEE PAYMENT

Claimant Name: MARK ADAMS  
Address: 9376 E. WRIGHT DRIVE  
City: KINGMAN State: AZ Zip: 86401  
Telephone: \_\_\_\_\_  
E-mail address: \_\_\_\_\_  
Signature: \_\_\_\_\_

Check here if this is a change of address.

RECEIVED  
BLM AZ STATE OFFICE  
2008 AUG 27 P 2:17  
PHOENIX, ARIZONA  
BLM Date Stamp

LINE NO.	AMC NUMBER	CLAIM/SITE NAME	COUNTY RECORDER DATA (If available)	TWP	RNG	SEC
1	365392	JACK EXTENTION #11		27N	21W	9
2	365393	" #12		"	"	"
3	365394	" #13		"	"	"
4	365395	" #14		"	"	"
5	365396	" #15		"	"	"
6	365397	" #16		"	"	"
7	365398	" #17		"	"	"
8	365399	" #18		"	"	"
9	365400	" #19		"	"	"
10	365401	" #20		27N	21W	9

List additional claims on Form MCF114.

Bureau of Land Management  
Arizona State Office  
www.az.blm.gov

No. of Claims: 144 x \$125 = 18,000.00  
Check No: 1219 Init. AMC  
Receipt No.: 1773054  
For BLM Use Only

Form: MCF112  
Revised July 2005



COPY

**SUPPLEMENTAL ATTACHMENT**

May be used with the following forms for listing additional mining claims:

Check One.

- Affidavit of Performance of Annual Work
- Maintenance Fee Payment
- Notice of Intent to Hold Mining Claims
- Notice of Non-Liability for Labor and Materials Furnished

BLM  
Date  
Stamp

RECEIVED  
 BLM-AZ STATE OFFICE  
 PHOENIX, ARIZONA  
 2008 AUG 27 P 2:11

LINE NO.	AMC NUMBER	CLAIM/SITE NAME	COUNTY RECORDER DATA (If available)	TWP	RNG	SEC
11	365402	JACK EXTENSION #21		27N	21W	9
12	365403	" #22		"	"	"
13	365404	" #23		"	"	"
14	365405	" #24		"	"	"
15	365406	" #25		"	"	"
16	365407	" #26		"	"	"
17	365408	" #27		"	"	"
18	365409	" #28		"	"	"
19	365410	" #29		"	"	"
20	365411	" #30		"	"	"
21	365412	" #31		"	"	"
22	365413	" #32		"	"	"
23	365414	" #33		"	"	"
24	365415	" #34		"	"	"
25	365416	" #35		"	"	"
26	365417	" #36		"	"	"
27	365418	" #37		"	"	"
28	365419	" #38		27N	21W	9
29	365420	" #39		"	"	"
30	365421	" #40		"	"	"
31	365422	" #41		"	"	"

This form is available from the Arizona Department of Mines & Mineral Resources and may be reproduced.

COPY

SUPPLEMENTAL ATTACHMENT

May be used with the following forms for listing additional mining claims:

Check One.

- Affidavit of Performance of Annual Work
- Maintenance Fee Payment
- Notice of Intent to Hold Mining Claims
- Notice of Non-Liability for Labor and Materials Furnished

RECEIVED  
 BLM AZ STATE OFFICE  
 2008 AUG 27 P 2: 8  
 PHOENIX, ARIZONA  
 BLM  
 Date  
 Stamp

365609

\*

LINE NO.	AMC NUMBER	CLAIM/SITE NAME	COUNTY RECORDER DATA (If available)	TWP	RNG	SEC
32	365620	JACK BUFFER # 2		29N	21W	5
33	365622	" # 4		"	"	"
34	365624	" # 6		"	"	"
35	365626	" # 8		"	"	"
36	365628	" # 10		"	"	"
37	365629	" # 11		"	"	"
38	365630	" # 12		"	"	"
39	365631	" # 13		"	"	"
40	365632	" # 14		"	"	"
41	365633	" # 15		"	"	"
42	365634	" # 16		"	"	"
43	365635	" # 17		"	"	"
44	365636	" # 18		"	"	"
45	365637	" # 19		29N	21W	4
46	365638	" # 20		"	"	"
47	365639	" # 21		"	"	"
48	365640	" # 22		"	"	"
49	365641	" # 23		"	"	"
50	365642	JACK BUFFER # 24		29N	21W	4

Form MCF114  
Revised June 2005

COPY

SUPPLEMENTAL ATTACHMENT

May be used with the following forms for listing additional mining claims:

Check One.

- Affidavit of Performance of Annual Work
- Maintenance Fee Payment
- Notice of Intent to Hold Mining Claims
- Notice of Non-Liability for Labor and Materials Furnished

RECEIVED  
BLMAZ STATE OFFICE  
BLM  
Date 2008 AUG 27 P 2:18  
Stamp  
PHOENIX, ARIZONA

LINE NO.	AMC NUMBER	CLAIM/SITE NAME	COUNTY RECORDER DATA (If available)	TWP	RNG	SEC
51	365643	JACK BUFFER # 25		27N	21W	4
52	365644	" # 26		"	"	"
53	365645	" # 27		"	"	"
54	365646	" # 28		"	"	"
55	365647	" # 29		"	"	"
56	365648	" # 30		"	"	"
57	365649	" # 31		"	"	"
58	365650	" # 32		"	"	"
59	365651	" # 33		"	"	"
60	365652	" # 34		"	"	"
61	365653	" # 35		"	"	"
62	365654	" # 36		"	"	"
63	365655	" # 37		27N	21W	3
64	365656	" # 38		"	"	"
65	365657	" # 39		"	"	"
66	365658	" # 40		"	"	"
67	365659	" # 41		"	"	"
68	365660	" # 42		"	"	"
69	365671	JACK BUFFER # 53		27N	21W	10

Form MCF114  
Revised June 2005

# COPY

## SUPPLEMENTAL ATTACHMENT

May be used with the following forms for listing additional mining claims:

Check One.

- Affidavit of Performance of Annual Work
- Maintenance Fee Payment
- Notice of Intent to Hold Mining Claims
- Notice of Non-Liability for Labor and Materials Furnished

RECEIVED BLM AZ STATE OFFICE BLM Date 008 AUG 27 P 2:18 Stamp PHOENIX, ARIZONA
---

LINE NO.	AMC NUMBER	CLAIM/SITE NAME	COUNTY RECORDER DATA (If available)	TWP	RNG	SEC
70	365672	JACK BUFFER #54		27N	21W	10
71	365673	" #55		"	"	"
72	365674	" #56		"	"	"
73	365675	" #57		"	"	"
74	365676	" #58		"	"	"
75	365678	" #60		"	"	"
76	365689	" #71		"	"	"
77	365691	" #73		"	"	"
78	365693	" #75		"	"	"
79	365695	" #77		"	"	"
365806 80	365820	JACK BUFFER #106		27N	21W	3
81	365822	" #108		"	"	"
82	365824	" #110		"	"	"
83	365826	" #112		27N	21W	4
84	365828	" #114		"	"	"
85	365830	" #116		"	"	"
86	365832	" #118		"	"	"
87	365834	" #120		"	"	"
88	365836	JACK BUFFER #122		27N	21W	4

Form MCF114  
Revised June 2005

**SUPPLEMENTAL ATTACHMENT**

RECEIVED  
BLM AZ STATE OFFICE  
BLM  
Date **08 AUG 27 P 2: 18**  
Stamp  
PHOENIX, ARIZONA

May be used with the following forms for listing additional mining claims:

- Check One.
- Affidavit of Performance of Annual Work
  - Maintenance Fee Payment
  - Notice of Intent to Hold Mining Claims
  - Notice of Non-Liability for Labor and Materials Furnished

LINE NO.	AMC NUMBER	CLAIM/SITE NAME	COUNTY RECORDER DATA (If available)	TWP	RNG	SEC
89	365838	JACK BUFFER #124		27N	21W	4
90	365840	" #126		"	"	"
91	365842	" #128		"	"	"
92	365844	JACK BUFFER #130		27N	21W	5
93	365846	" #132		"	"	"
94	365848	" #134		"	"	"
95	365850	JACK BUFFER #136		27N	21W	5

Form MCF114  
Revised June 2005

# COPY

## SUPPLEMENTAL ATTACHMENT

May be used with the following forms for listing additional mining claims:

Check One.

- Affidavit of Performance of Annual Work
- Maintenance Fee Payment
- Notice of Intent to Hold Mining Claims
- Notice of Non-Liability for Labor and Materials Furnished

RECEIVED  
BLM AZ STATE OFFICE

BLM

Date Stamp  
AUG 27 P 2: 18

PHOENIX, ARIZONA

LINE NO.	AMC NUMBER	CLAIM/SITE NAME	COUNTY RECORDER DATA (If available)	TWP	RNG	SEC
96	365861	JACK MEOFF	DELESSIO # 1	29N	21W	8
97	365862	" # 2		"	"	"
98	365863	" # 3		"	"	"
99	365864	" # 4		"	"	"
100	365865	" # 5		"	"	"
101	365866	" # 6		"	"	"
102	365867	" # 7		"	"	"
103	365868	" # 8		"	"	"
104	365869	" # 9		"	"	"
105	365870	" # 10		"	"	"
106	365871	" # 11		"	"	"
107	365872	" # 12		"	"	"
108	365873	" # 13		"	"	"
109	365874	" # 14		"	"	"
110	365875	JACK MEOFF	DELESSIO # 15	29N	R21W	7
111	365876	" # 17		"	"	"
112	365877	" # 19		"	"	"
113	365878	" # 21		"	"	"
114	365879	" # 23		29N	21W	7

Form MCF114  
Revised June 2005

This form is available from the Arizona Department of Mines & Mineral Resources and may be reproduced.

**SUPPLEMENTAL ATTACHMENT**

May be used with the following forms for listing additional mining claims:

Check One.

- Affidavit of Performance of Annual Work
- Maintenance Fee Payment
- Notice of Intent to Hold Mining Claims
- Notice of Non-Liability for Labor and Materials Furnished

RECEIVED  
BLM AZ STATE OFFICE  
BLM  
Date Stamp 2008 AUG 27 P 2:18  
PHOENIX, ARIZONA

LINE NO.	AMC NUMBER	CLAIM/SITE NAME	COUNTY RECORDER DATA (If available)	TWP	RNG	SEC
115	365880	JACK MEOFF	DELESSIO # 25	27N	21W	17
116	365881	" # 27		"	"	"
117	365882	" # 29		"	"	"
118	365883	" # 31		"	"	"
119	365893	JACK MEOFF	DELESSIO # 42	27N	21W	6
120	365894	" # 43		"	"	"
121	365895	" # 44		"	"	"
122	365896	" # 45		"	"	"
123	365897	" # 46		"	"	"
124	365898	" # 47		"	"	"
125	365899	" # 48		"	"	"
126	365901	" # 50		27N	21W	6
865609 127	365708	JACK BUFFER #90		27N	21W	8
128	365709	JACK BUFFER #91		27N	21W	8
129	365710	JACK BUFFER #92		27N	21W	8

Form MCF114  
Revised June 2005

# COPY

## SUPPLEMENTAL ATTACHMENT

RECEIVED  
BLM AZ STATE OFFICE

May be used with the following forms for listing additional mining claims:

Check One.

- Affidavit of Performance of Annual Work
- Maintenance Fee Payment
- Notice of Intent to Hold Mining Claims
- Notice of Non-Liability for Labor and Materials Furnished

2008 AUG 27, P 2: 18

BLM  
Date  
Stamp PHOENIX, ARIZONA

LINE NO.	AMC NUMBER	CLAIM/SITE NAME	COUNTY RECORDER DATA (If available)	TWP	RNG	SEC
L 130	388205	JACK #1		27N	21W	8
131	388206	JACK #2		"	"	"
132	388207	JACK #3		"	"	"
133	388208	JACK #4		"	"	"
134	388209	JACK #5		"	"	"
135	388210	JACK #6		"	"	"
136	388211	JACK #7		"	"	"
137	388212	JACK #8		"	"	"
138	388213	JACK #9		"	"	9
139	388214	JACK #10		"	"	9
140	388215	JACK #11		"	"	8
141	388216	JACK #12		"	"	"
142	388217	JACK #13		"	"	"
143	388218	JACK #14		"	"	"
144	388219	JACK #15		27N	21W	8

Form MCF114  
Revised June 2005

This form is available from the Arizona Department of Mines & Mineral Resources and may be reproduced.



COPY

MAINTENANCE FEE PAYMENT

Claimant Name: KEVIN GILLETTE

Address: PO BOX 6

City: ASH FORK State: AZ Zip: 86320

Telephone: 928 830 6672

E-mail address: \_\_\_\_\_

Signature: \_\_\_\_\_

Check here if this is a change of address.

RECEIVED  
BLM AZ STATE OFFICE  
2008 AUG 21 P 2: 17  
PHOENIX, ARIZONA

BLM  
Date  
Stamp

LINE NO.	AMC NUMBER	CLAIM/SITE NAME	COUNTY RECORDER DATA (If available)	TWP	RNG	SEC
L 1	390977	JACK BUFFER #72				
2	390980	" " #74		27N	21W	10
3	390981	" " #76		"	"	"
4	390982	" " #78		"	"	"
5	390983	" " #79		"	"	"
6	390984	" " #80		"	"	"
7	390985	" " #81		"	"	"
8	390986	" " #83		"	"	"
9	390987	" " #85		"	"	"
10	390988	" " #86		"	"	"
				27N	21W	10

List additional claims on Form MCF114.

Bureau of Land Management  
Arizona State Office  
[www.az.blm.gov](http://www.az.blm.gov)

No. of Claims: 21 x \$125 = 2,625  
 Check No: 1219 Init. VMC  
 Receipt No.: 1773054  
 For BLM Use Only

**SUPPLEMENTAL ATTACHMENT**

May be used with the following forms for listing additional mining claims:

Check One.

- Affidavit of Performance of Annual Work
- Maintenance Fee Payment
- Notice of Intent to Hold Mining Claims
- Notice of Non-Liability for Labor and Materials Furnished

RECEIVED  
 BLM AZ STATE OFFICE  
 2008 AUG 27 P 2:11  
 PHOENIX, ARIZONA  
 BLM  
 Date  
 Stamp

LINE NO.	AMC NUMBER	CLAIM/SITE NAME	COUNTY RECORDER DATA (if available)	TWP	RNG	SEC
11	390987	TACK BUFFER #87		21N	21W	10
12	390990	" " #89		"	"	9+16
13	390991	" " #90		"	"	16
14	390992	" " #92		"	"	15
15	390993	" " #94		"	"	10
16	390994	" " #96		"	"	10
17	390995	" " #98		"	"	15
L 18	393668	" " #100		"	"	9+16
19	393669	" " #101		"	"	16
38-7055 20	387055	BOX CANYON #10		"	"	18
21	387056	JUST PORTER		26N	21W	3

Form MCF114  
Revised June 2005

This form is available from the Arizona Department of Mines & Mineral Resources and may be reproduced.

United States Department of the Interior

Bureau of Land Management  
 BUSINESS & SUPPORT SVCS DIV  
 ONE N CENTRAL AVE SUITE 800  
 PHOENIX, AZ 85004 -4427  
 Phone: (602) 417-9200

Receipt

No:

1773054

<b>Transaction #:</b> 1830782	
<b>Date of Transaction:</b> 08/27/2008	
<b>CUSTOMER:</b>	MINERAL PARK MATERIALS LLC 9376 E WRIGHT DR HC BOX 266 KINGMAN, AZ 86401

LINE #	QTY	DESCRIPTION	REMARKS	UNIT PRICE	TOTAL
1	1.00	LOCATABLE MINERALS / MINING CLAIMS-NOT NEW-UNADJUD, ONE AUTH NO. ONLY / MINING CLAIM MONEY RECEIVED (455) <b>CASES: AMC365392/\$20625.00</b>	MAINT 2009/165	- n/a -	20625.00
<b>TOTAL:</b>					<b>\$20,625.00</b>

PAYMENT INFORMATION					
1	<b>AMOUNT:</b>	\$20,625.00	<b>POSTMARKED:</b>	N/A	
	<b>TYPE:</b>	CHECK	<b>RECEIVED:</b>	08/27/2008	
	<b>CHECK NO:</b>	1219			
	<b>NAME:</b>	MINERAL PARK MATERIALS LLC 9376 E WRIGHT DR HC BOX 266 KINGMAN AZ 86401			

REMARKS

This receipt was generated by the automated BLM Collections and Billing System and is a paper representation of a portion of the official electronic record contained therein.

**AMC365392**  
**AMC365609**  
**AMC365806**

**MAINTENANCE FEE PAYMENT**

Claimant Name: MARK ADAMS  
 Address: HC 30, BOX 266  
 City: KINGMAN State: AZ Zip: 86401  
 Telephone: 928-692-0868  
 E-mail address: MROCKADAMS@HOTMAIL.COM  
 Signature: *Mark Adams*

BLM  
Date  
Stamp

2007 AUG 31 P 3: 29

PHOENIX, ARIZONA

RECEIVED  
BLM AZ STATE OFFICE

Check here if this is a change of address.

LINE NO.	AMC NUMBER	CLAIM/SITE NAME	COUNTY REGORDER DATA (if available)	TWP	RNG	SEC
1	365392	JACK EXTENSION # 11		27N	21W	9
2	365393	" # 12		"	"	"
3	365394	" # 13		"	"	"
4	365395	" # 14		"	"	"
5	365396	" # 15		"	"	"
6	365397	" # 16		"	"	"
7	365398	" # 17		"	"	"
8	365399	" # 18		"	"	"
9	365400	" # 19		"	"	"
10	365401	JACK EXTENSION # 20		27N	21W	9

List additional claims on Form MCF114.

Bureau of Land Management  
 Arizona State Office  
[www.az.blm.gov](http://www.az.blm.gov)

No. of Claims: 129 x \$125 = 16,125.00  
 Check No: 2459 Init. *ERG*  
 Receipt No.: 1559487  
 For BLM Use Only

Form: MCF112  
 Revised July 2005

This form is available from the Arizona Department of Mines and Mineral Resources and may be reproduced.

**SUPPLEMENTAL ATTACHMENT**

May be used with the following forms for listing additional mining claims:

Check One.

- Affidavit of Performance of Annual Work
- Maintenance Fee Payment
- Notice of Intent to Hold Mining Claims
- Notice of Non-Liability for Labor and Materials Furnished

RECEIVED  
B.L.M., AZ STATE OFFICE

BLM  
Date  
Stamp

2007 AUG 31 P 3: 26

PHOENIX, ARIZONA

LINE NO.	LAND NUMBER	CLAIM/SITE NAME	COUNTY RECORDER DATA (if available)	TWP	RNG	SEC
11	365402	JACK EXTENSION #21		27N	21W	9
12	365403	" #22		"	"	"
13	365404	" #23		"	"	"
14	365405	" #24		"	"	"
15	365406	" #25		"	"	"
16	365407	" #26		"	"	"
17	365408	" #27		"	"	"
18	365409	" #28		"	"	"
19	365410	" #29		"	"	"
20	365411	" #30		"	"	"
21	365412	" #31		"	"	"
22	365413	" #32		"	"	"
23	365414	" #33		"	"	"
24	365415	" #34		"	"	"
25	365416	" #35		"	"	"
26	365417	" #36		"	"	"
27	365418	" #37		"	"	"
28	365419	" #38		27N	21W	9
29	365420	" #39		"	"	"
30	365421	" #40		"	"	"
31	365422	" #41		"	"	"

This form is available from the Arizona Department of Mines & Mineral Resources and may be reproduced.

**SUPPLEMENTAL ATTACHMENT**

May be used with the following forms for listing additional mining claims:

Check One.

- Affidavit of Performance of Annual Work
- Maintenance Fee Payment
- Notice of Intent to Hold Mining Claims
- Notice of Non-Liability for Labor and Materials Furnished

RECEIVED  
B.L.M. AZ STATE OFFICE

BLM  
Date Stamp: 2007 AUG 31 P 3: 26

PHOENIX, ARIZONA

LINE NO.	AMS NUMBER	CLAIM/SITE NAME	COUNTY RECORDER DATA (if available)	TWP	RNG	SEC
32	365620	JACK BUFFER # 2		27N	21W	5
33	365622	" # 4		"	"	"
34	365624	" # 6		"	"	"
35	365626	" # 8		"	"	"
36	365628	" # 10		"	"	"
37	365629	" # 11		"	"	"
38	365630	" # 12		"	"	"
39	365631	" # 13		"	"	"
40	365632	" # 14		"	"	"
41	365633	" # 15		"	"	"
42	365634	" # 16		"	"	"
43	365635	" # 17		"	"	"
44	365636	" # 18		"	"	"
45	365637	" # 19		27N	21W	4
46	365638	" # 20		"	"	"
47	365639	" # 21		"	"	"
48	365640	" # 22		"	"	"
49	365641	" # 23		"	"	"
50	365642	JACK BUFFER # 24		27N	21W	4

SDG

Form MCF114  
Revised June 2005

This form is available from the Arizona Department of Mines & Mineral Resources and may be reproduced.

**SUPPLEMENTAL ATTACHMENT**

May be used with the following forms for listing additional mining claims:

Check One.

- Affidavit of Performance of Annual Work
- Maintenance Fee Payment
- Notice of Intent to Hold Mining Claims
- Notice of Non-Liability for Labor and Materials Furnished

RECEIVED  
B.L.M. AZ STATE OFFICE

BLM  
Date  
Stamp 2007 AUG 31 P 3: 26

PHOENIX, ARIZONA

LINE NO.	ASD NUMBER	CLAIM/SITE NAME	COUNTY RECORDER DATA (if available)	TWP	RNG	SEC
51	365643	JACK BUFFER # 25		29N	21W	4
52	365644	" # 26		"	"	"
53	365645	" # 27		"	"	"
54	365646	" # 28		"	"	"
55	365647	" # 29		"	"	"
56	365648	" # 30		"	"	"
57	365649	" # 31		"	"	"
58	365650	" # 32		"	"	"
59	365651	" # 33		"	"	"
60	365652	" # 34		"	"	"
61	365653	" # 35		"	"	"
62	365654	" # 36		"	"	"
63	365655	" # 37		29N	21W	3
64	365656	" # 38		"	"	"
65	365657	" # 39		"	"	"
66	365658	" # 40		"	"	"
67	365659	" # 41		"	"	"
68	365660	" # 42		"	"	"
69	365671	JACK BUFFER # 53		29N	21W	10

*ELG*

Form MCF114  
Revised June 2005

This form is available from the Arizona Department of Mines & Mineral Resources and may be reproduced.

**SUPPLEMENTAL ATTACHMENT**

May be used with the following forms for listing additional mining claims:

Check One.

- Affidavit of Performance of Annual Work
- Maintenance Fee Payment
- Notice of Intent to Hold Mining Claims
- Notice of Non-Liability for Labor and Materials Furnished

RECEIVED  
B.L.M. AZ STATE OFFICE

BLM  
Date  
Stamp 2007 AUG 31 P 3: 26

PHOENIX, ARIZONA

LINE NO.	APP. NUMBER	CLAIMS SITE NAME	COUNTY RECORDER DATA (if available)	TWP	RNG	SEC
70	365672	JACK BUFFER #54		27N	21W	10
71	365673	" #55		"	"	"
72	365674	" #56		"	"	"
73	365675	" #57		"	"	"
74	365676	" #58		"	"	"
75	365678	" #60		"	"	"
76	365689	" #71		"	"	"
77	365691	" #73		"	"	"
78	365693	" #75		"	"	"
79	365695	" #77		"	"	"
80	365820	JACK BUFFER #106		27N	21W	3
81	365822	" #108		"	"	"
82	365824	" #110		"	"	"
83	365826	" #112		27N	21W	4
84	365828	" #114		"	"	"
85	365830	" #116		"	"	"
86	365832	" #118		"	"	"
87	365834	" #120		"	"	"
88	365836	JACK BUFFER #122		27N	21W	4

SAC

Form MCF114  
Revised June 2005

This form is available from the Arizona Department of Mines & Mineral Resources and may be reproduced.



**SUPPLEMENTAL ATTACHMENT**

May be used with the following forms for listing additional mining claims:  
Check One.

- Affidavit of Performance of Annual Work
- Maintenance Fee Payment
- Notice of Intent to Hold Mining Claims
- Notice of Non-Liability for Labor and Materials Furnished

RECEIVED  
B.L.M. AZ STATE OFFICE.

BLM  
Date  
Stamp 2007 AUG 31 P 3:26

PHOENIX, ARIZONA

LINE NO.	AMP NUMBER	CLAIM/SITE NAME	COUNTY RECORDER DATA (if available)	TWP	RNG	SEC
89	365838	JACK BUFFER *124		27N	21W	4
90	365840	" *126		"	"	"
91	365842	" *128		"	"	"
92	365844	JACK BUFFER *130		27N	21W	5
93	365846	" *132		"	"	"
94	365848	" *134		"	"	"
95	365850	JACK BUFFER *136		27N	21W	5

Form MCF114  
Revised June 2005

**SUPPLEMENTAL ATTACHMENT**

May be used with the following forms for listing additional mining claims:

Check One.

- Affidavit of Performance of Annual Work
- Maintenance Fee Payment
- Notice of Intent to Hold Mining Claims
- Notice of Non-Liability for Labor and Materials Furnished

RECEIVED  
B.L.M. AZ STATE OFFICE

BLM  
Date 2007 AUG 31 P 3:26  
Stamp

PHOENIX, ARIZONA

LINE NO	AMC NUMBER	CLAIM SITE NAME	COUNTY RECORDER DATA (if available)	TWP	RNG	SEC
96	365861	JACK MEOFF	DELESSIO # 1	27N	21W	8
97	365862	" # 2		"	"	"
98	365863	" # 3		"	"	"
99	365864	" # 4		"	"	"
100	365865	" # 5		"	"	"
101	365866	" # 6		"	"	"
102	365867	" # 7		"	"	"
103	365868	" # 8		"	"	"
104	365869	" # 9		"	"	"
105	365870	" # 10		"	"	"
106	365871	" # 11		"	"	"
107	365872	" # 12		"	"	"
108	365873	" # 13		"	"	"
109	365874	" # 14		"	"	"
110	365875	JACK MEOFF	DELESSIO # 15	27N	R21W	7
111	365876	" # 17		"	"	"
112	365877	" # 19		"	"	"
113	365878	" # 21		"	"	"
114	365879	" # 23		27N	21W	7

EXG

Form MCF114  
Revised June 2005

This form is available from the Arizona Department of Mines & Mineral Resources and may be reproduced.

**SUPPLEMENTAL ATTACHMENT**

May be used with the following forms for listing additional mining claims:

Check One.

- Affidavit of Performance of Annual Work
- Maintenance Fee Payment
- Notice of Intent to Hold Mining Claims
- Notice of Non-Liability for Labor and Materials Furnished

BLM  
Date  
Stamp

PHOENIX, ARIZONA

2007 AUG 31

RECEIVED  
B.L.M. AZ STATE OFFICE

LINE NO.	AMS NUMBER	CLAIM/SITE NAME	COUNTY RECORDER DATA (if available)	TWP	RNG	SEC
115	365880	JACK MEOFF	DELESSIO # 25	27N	21W	7
116	365881	" # 27		"	"	"
117	365882	" # 29		"	"	"
118	365883	" # 31		"	"	"
119	365893	JACK MEOFF	DELESSIO # 42	27N	21W	6
120	365894	" # 43		"	"	"
121	365895	" # 44		"	"	"
122	365896	" # 45		"	"	"
123	365897	" # 46		"	"	"
124	365898	" # 47		"	"	"
125	365899	" # 48		"	"	"
126	365901	" # 50		27N	21W	6
127	365708	JACK BUFFER #90		27N	21W	8
128	365709	JACK BUFFER #91		27N	21W	8
129	365710	JACK BUFFER #92		27N	21W	8

ERG

Form MCF114  
Revised June 2005

This form is available from the Arizona Department of Mines & Mineral Resources and may be reproduced.

# Message:

129 ROWS RETRIEVED

## CBS Export Results Report

Include Resolved Records

### Record Status

- Error Records (E/M/I)
- Accepted Records (A/W)
- "On Hold" Records (H)
- All Records (for s/n or receipt nr)
- Exported, No Results From CBS
- New (not yet exported)

### Search Criteria Responsible Ar

Enter export Date (mm/dd/yyyy) ALL

User (U,X)

Serial Number match (optional)

Programme

Receipt Nr (optional) 1559487

All (U,P,X)

Export Nr (exclusive)

LR2000 User (defaults to login) ALL

User

	Resend?	Export Nr	A/D	Serial Nr	Mult	Code	\$ Amount	Remarks	Receipt Nr	LR2000 User	#Msg
1	<input type="checkbox"/>	1428998	A	AMC365392		582	125.00	2008	1559487	P5BROWN	

**United States Department of the Interior**  
**Bureau of Land Management**  
 BUSINESS & SUPPORT SVCS DIV  
 ONE N CENTRAL AVE SUITE 800  
 PHOENIX, AZ 85004 -4427  
 Phone: (602) 417-9200

Receipt

No: 1559487

<b>Transaction #:</b> 1611152		<b>ENTERED INTO COMPUTER</b> SEP 04 2007 <i>pb</i> <b>VERIFIED</b>
<b>Date of Transaction:</b> 08/31/2007		
<b>CUSTOMER:</b>	MARK ADAMS HC 30, BOX 266 KINGMAN, AZ 86401	

LINE #	QTY	DESCRIPTION	REMARKS	UNIT PRICE	TOTAL
1	1.00	LOCATABLE MINERALS / MINING CLAIMS- NOT NEW-UNADJUD, ONE AUTH NO. ONLY / MINING CLAIM MONEY RECEIVED (455) CASES: AMC365392/\$16125.00	MAINT (129)	- n/a -	16125.00
<b>TOTAL:</b>					<b>\$16,125.00</b>

PAYMENT INFORMATION			
1	<b>AMOUNT:</b>	\$16,125.00	<b>POSTMARKED:</b> N/A
	<b>TYPE:</b>	CHECK	<b>RECEIVED:</b> 08/31/2007
	<b>CHECK NO:</b>	2459	
	<b>NAME:</b>	ADAMS, MARK HC 30, BOX 266 KINGMAN AZ 86401	

REMARKS

This receipt was generated by the automated BLM Collections and Billing System and is a paper representation of a portion of the official electronic record contained therein.

*Lead*  
 365392 — 365392 - 365422  
 365609 — 365620  
 " 365622  
 ↓ 365624  
 365626  
 365628 - 365660  
 365671 - 365676  
 365678 -  
 365689  
 365691  
 365693

*Lead*  
 365695 - AMC365609  
 365820 - 365806  
 365822  
 365824  
 365826  
 28  
 30  
 32  
 34  
 36  
 365838  
 40  
 42  
 44  
 46  
 48  
 365850 - 365806

*Lead*  
 365861 - 365883 — 365806  
 " 365893 - 365899  
 365901 — 365806  
 365708 - 365710 — 365609

AMC 365392

365609

365806

MAINTENANCE FEE PAYMENT

Mining Claim Maintenance Fee Payment of \$ 125.00 per claim or site is due on or before September 1 200 6 in lieu of assessment work for the upcoming assessment year beginning September 1 of the year noted above.

**BUREAU OF LAND MANAGEMENT**

ARIZONA STATE OFFICE  
ONE NORTH CENTRAL AVENUE  
PHOENIX, ARIZONA 85004  
602-417-9200

WWW.AZ.BLM.GOV

<b>BLM USE ONLY</b>	
NO. OF CLAIMS <u>191</u>	X \$ 125 = \$ <u>23,875<sup>00</sup></u>
RECEIPT NO. <u>1346627</u>	CHECK NO. <u>2381</u>
INIT. <u>TR</u>	


**BLM SERIAL NUMBERS**

AMC # 365392 THROUGH AMC # 365422 ✓  
AMC # 365619 THROUGH AMC # 365710 ✓  
AMC # 365861 THROUGH AMC # 365928

**CLAIM NAME AND NUMBER**

JACK EXTENSION # 11- 41  
JACK BUFFER # 1- 92  
JACK MEOFF DELESSIO # 1- 15, 17, 19, 21,  
23, 25, 27, 29, 31, & 33-77

Claimants Name: **MARK ADAMS**  
Address: **HC 30 Box 266**  
**Kingman, Arizona 86401**  
PHONE: **928-692-0810**

Signature   
To record with the county one claimant or an agent must sign.

RECEIVED
B.L.M. AZ STATE OFFICE
2008 AUG 29 A 10: 17
PHOENIX, ARIZONA
BLM DATE STAMP

**United States Department of the Interior**  
**Bureau of Land Management**  
 BUSINESS & SUPPORT SVCS DIV  
 ONE N CENTRAL AVE  
 PHOENIX, AZ 85004 -2203  
 Phone: (602) 417-9200

Receipt

No: 1346627

<b>Transaction #:</b> 1391896		<b>ENTERED INTO COMPUTER</b> AUG 30 2006 <i>FB</i>  VERIFIED
<b>Date of Transaction:</b> 08/29/2006		
<b>CUSTOMER:</b>	MARK ADAMS HC 30 BOX 266 KINGMAN, AZ 86401	

LINE #	QTY	DESCRIPTION	REMARKS	UNIT PRICE	TOTAL
1	1.00	LOCATABLE MINERALS / MINING CLAIMS-NOT NEW-UNADJUD, ONE AUTH NO. ONLY / MINING CLAIM MONEY RECEIVED (455) <b>CASES: AMC365392/\$23875.00</b>	MAINT 2007/191	- n/a -	23875.00
<b>TOTAL:</b>					<b>\$23,875.00</b>

PAYMENT INFORMATION			
1	AMOUNT:	\$23,875.00	POSTMARKED: N/A
	TYPE:	CHECK	RECEIVED: 08/29/2006
	CHECK NO:	2381	
	NAME:	ADAMS, MARK HC 30 BOX 266 KINGMAN AZ 86401	

REMARKS

This receipt was generated by the automated BLM Collections and Billing System and is a paper representation of a portion of the official electronic record contained therein.

**United States Department of the Interior**  
**Bureau of Land Management**  
 BUSINESS & SUPPORT SVCS DIV  
 222 N CENTRAL AVE  
 PHOENIX, AZ 85004 -2203  
 Phone: (602) 417-9200

Receipt	
No:	1142638

<b>Transaction #:</b> 1181903	<i>AMC 365392</i>
<b>Date of Transaction:</b> 08/31/2005	<i>AMC 365609</i>
<b>CUSTOMER:</b> MARK ADAMS HC 30, BOX 266 KINGMAN, AZ 86401	<i>AMC 365806</i>

LINE #	QTY	DESCRIPTION	REMARKS	UNIT PRICE	TOTAL
1	1.00	LOCATABLE MINERALS / MINING CLAIMS-NOT NEW-UNADJUD, ONE AUTH NO. ONLY / MINING CLAIM MONEY RECEIVED (455) <b>CASES: AMC365394/\$32000.00</b>	MAINT 2006/256	- n/a -	32000.00
<b>TOTAL:</b>					<b>\$32,000.00</b>

PAYMENT INFORMATION			
1	AMOUNT:	\$32,000.00	POSTMARKED: N/A
	TYPE:	CHECK	RECEIVED: 08/31/2005
	CHECK NO:	2312	
	NAME:	ADAMS, MARK HC 30, BOX 266 KINGMAN AZ 86401	

REMARKS

This receipt was generated by the automated BLM Collections and Billing System and is a paper representation of a portion of the official electronic record contained therein.

*245 claims*

ENTERED IN COMPUTER

*RE 9/28/05*



256 x 125.00 = 32,000

**MAINTENANCE FEE PAYMENT**

Mining Claim Maintenance Fee Payment of \$125.00 per claim or site is due on or before September 1 2005 in lieu of assessment work for the upcoming assessment year beginning September 1 of the year noted above.

BUREAU OF LAND MANAGEMENT  
ARIZONA STATE OFFICE  
222 NORTH CENTRAL AVENUE  
PHEONIX, ARIZONA 85004  
602-417-9200

WWW.AZ.BLM.GOV

<b>BLM USE ONLY</b>	
NO. OF CLAIMS	<u>256</u> X \$125 = \$ <u>32,000</u>
RECEIPT NO.	<u>1142638</u> CHECK NO.: <u>2312</u>
INIT.	<u>TMC</u>

**BLM SERIAL NUMBERS**

1. AMC 365394
2. AMC 365395
3. AMC 365396
4. AMC 365397
5. AMC 365398
6. AMC 365399
7. AMC 365400
8. AMC 365401
9. AMC 365402
10. AMC 365403

Additional claims attached

10  
TMC

Claimants Name: MARK ADAMS  
 Address: HC 30 Box 266  
 Kingman, Arizona 86401  
 PHONE: 928-692-0810

Signature \_\_\_\_\_  
 To record with the county one claimant or an agent must sign.

RECEIVED  
 B.L.M. AZ STATE OFFICE  
 2005 AUG 31 P 1:47  
 PHOENIX, ARIZONA  
 BLM DATE STAMP

ENTERED IN COMPUTER  
 RE 9/28/05

# MAINTENANCE FEE PAYMENT CONTINUATION SHEET

*50 claim*

## BLM. SERIAL NUMBERS

AMC 365688	365815	365845
AMC 365689	365816	365846
AMC 365690	365817	345847
AMC 365691	365818	365848
AMC 365692	365819	365849
AMC 365693	365820	365850
AMC 365694	365821	365851
AMC 365695	365822	365852
AMC 365696	365823	365853
AMC 365697	365824	365854
AMC 365698	365825	365855
AMC 365699	365826	365856
AMC 365700	365827	365857
AMC 365701	365828	365858
AMC 365702	365829	365859
AMC 365703	365830	365860
AMC 365704	365831	365861
AMC 365705	365832	365862
AMC 365706	365833	365863
AMC 365707	365834	365864
AMC 365708	365835	365865
AMC 365709	365836	365866
AMC 365710	365837	365867
AMC 365808	365838	365868
AMC 365809	365839	365869
AMC 365810	365840	365870
AMC 365811	365841	365871
AMC 365812	365842	365872
AMC 365813	365843	365873
AMC 365814	365844	365874

*30/AMC*

*30/AMC*

*30/AMC*

**FOR OFFICIAL USE ONLY**

ENTERED INTO COMPUTER \_\_\_\_\_

Date	Initials	Verified

**TIME STAMP**

RECEIVED  
B.L.M. AZ STATE OFFICE  
PHOENIX, ARIZONA  
2005 AUG 31 P 1:47

ENTERED INTO COMPUTER

RE 9/28/05

# MAINTENANCE FEE PAYMENT CONTINUATION SHEET

## BLM SERIAL NUMBERS

AMC 365404	365627	365655	**
AMC 365405	365628	365656	***
AMC 365406	365629	365657	***
AMC 365407	365630	365658	***
AMC 365408	365631	365659	***
AMC 365409	365632	365660	***
AMC 365410	365633	365651	*
AMC 365411	365634	365652	*
AMC 365412	365635	365653	*
AMC 365413	365636	365654	*
AMC 365414	365637	365655	**
AMC 365415	365638	365656	***
AMC 365416	365639	365657	***
AMC 365417	365640	365658	***
AMC 365418	365641	365659	***
AMC 365419	365642	365660	***
AMC 365420	365643	365661	
AMC 365421	365644	365662	
AMC 365422	365645	365663	
	365646	365664	
AMC 365619	365647	365665	
AMC 365620	365648	365666	
AMC 365621	365649	365667	
AMC 365622	365650	365668	
AMC 365623	365651	365669	*
AMC 365624	365652	365670	*
AMC 365625	365653	365671	*
AMC 365626	365654	365672	*
AMC 365673	365674	365675	-
AMC 365676	365677	365678	-
AMC 365679	365680	365681	-
AMC 365682	365683	365684	-
AMC 365685	365686	365685	-

9/28/05

also paid by  
Bill Hamblitz  
# 1139205

duplicate

**FOR OFFICIAL USE ONLY**

ENTERED INTO COMPUTER \_\_\_\_\_

DATE INITIALS VERIFIED

**TIME STAMP**

RECEIVED  
B.L.M. AZ STATE OFFICE  
PHOENIX, ARIZONA  
2005 AUG 31 P 1:41

ENTERED IN COMPUTER  
RE 9/28/05

# MAINTENANCE FEE PAYMENT CONTINUATION SHEET

*54 claims*

## BLM. SERIAL NUMBERS

AMC 365875	AMC 365914 ✓	
AMC 365876	AMC 365915 ✓	
AMC 365877	AMC 365916 ✓	
AMC 365878	AMC 365917 ✓	
AMC 365879	AMC 365918 ✓	
AMC 365880	AMC 365919 ✓	
AMC 365881	AMC 365920 ✓	
AMC 365882	AMC 365921 ✓	
AMC 365883	AMC 365922 ✓	
AMC 365884	AMC 365923 ✓	
AMC 365885	AMC 365924 ✓	
AMC 365886	AMC 365925 ✓	
AMC 365887	AMC 365926 ✓	
AMC 365888	AMC 365927 ✓	
AMC 365889	AMC 365928 ✓	
AMC 365890	AMC 365891 ✓	
AMC 365900 ✓	AMC 365892 ✓	
AMC 365901 ✓	AMC 365893 ✓	
AMC 365902 ✓	AMC 365894 ✓	
AMC 365903 ✓	AMC 365895 ✓	
AMC 365904 ✓	AMC 365896 ✓	
AMC 365905 ✓	AMC 365897 ✓	
AMC 365906 ✓	AMC 365898 ✓	
AMC 365907 ✓	AMC 365899 ✓	
AMC 365908 ✓	AMC 365392	
AMC 365909 ✓	AMC 365393	
AMC 365910 ✓	AMC 365806	
AMC 365911 ✓	AMC 365807	
AMC 365912 ✓		
AMC 365913 ✓		

**FOR OFFICIAL USE ONLY**

ENTERED INTO COMPUTER \_\_\_\_\_

Date          Initials          Verified

**TIME STAMP**

RECEIVED  
B.L.M. AZ STATE OFFICE  
2005 AUG 31 P 1:47  
PHOENIX, ARIZONA

ENTERED IN COMPUTER  
RE 9/28/08

Handwritten numbers and symbols, possibly a signature or code, including 'W', '1', '2', '3', '4', '5', '6', '7', '8', '9', '0', and a slash symbol.

**NOTICE!!**

**These documents have been scanned!**

**Do not place un-scanned documents beneath this notice!**

**Do not remove this notice from this file!**

GPO Jacket No. 560-102  
Print Order 61540  
Rise Business Services, LLC  
Job=AZ15 6/5/2019



Box Number= AZ15115



Claim Begin-End: AMC365392-AMC365422

**5 Miscellaneous**



AZ15115-11

AMC363097-AMC365440

**Authorized Date** 02/09/2006

**Instructions to Accounts** DUPLICATE PAYMENT AMC365651-365660, AMC365619. RECEIPT #1142638. REFUND AUTHORIZED. MH

**Login ID** 1440

**Entry Date** 02/09/2006

**Total Amount** \$1,375.00

**NOTICE!!**

**These documents have been scanned!**

**Do not place un-scanned documents beneath this notice!**

**Do not remove this notice from this file!**

GPO Jacket No. 560-102  
Print Order 61540  
Rise Business Services, LLC  
Job=AZ15 6/5/2019



Box Number= AZ15115



Claim Begin-End: AMC365392-AMC365422

**6 Location Notices-Amendments and Supporting Documents**



AZ15115-11

AMC363097-AMC365440



AMC 365392

**MINING CLAIM STATUS REPORT**

Stamp checked By:	_____
Checked By:	_____
Pre-adjudication By:	_____
Final Adjudication By:	_____

LEAD SERIAL NO. AMC 365392 THROUGH AMC \_\_\_\_\_

AMC 365422

31 LODE @ \$25 = \$ \_\_\_\_\_  
 \_\_\_\_\_ PLACER @ \$10 = \$ \_\_\_\_\_  
 \_\_\_\_\_ MILL SITE @ \$100 = \$ \_\_\_\_\_  
 \_\_\_\_\_ TUNNEL SITE \$ \_\_\_\_\_  
 \_\_\_\_\_ ASSOCIATION \$ \_\_\_\_\_  
 \_\_\_\_\_ PLACER \$ \_\_\_\_\_

Location Fee \_\_\_\_\_  
 Service Fee--curable defect \_\_\_\_\_  
 Claim Maintenance Fee \_\_\_\_\_  
**TOTAL FEES** \_\_\_\_\_  
 Copy Fees, \_\_\_\_\_  
 Overage  Shortage   
**TOTAL RECEIVED** 4,185 *OK*

OVER-THE-COUNTER:  MAIL:  Timely Filed: YES  NO

**LEGAL DESCRIPTION:**

T <del>27N</del>	R _____	S _____	T _____	R _____	S _____
T <u>27N</u>	R <u>21W</u>	S <u>8, 9</u>	T _____	R _____	S _____
T _____	R _____	S _____	T _____	R _____	S _____
T _____	R _____	S _____	T _____	R _____	S _____

GENERAL JURISDICTION: BLM  or NATIONAL FOREST  \_\_\_\_\_ Name \_\_\_\_\_

SPLIT ESTATE LAND: SX  PX  SRHE  OTHER  \_\_\_\_\_ Specify \_\_\_\_\_

WILDERNESS AREA (WA): \_\_\_\_\_ Specify \_\_\_\_\_

CLAIMS SUBJECT TO PL 359: YES  NO   
 PROPER NOTICE FILED IF LOCATING ON SRHE: YES  NO

COMMENTS: \_\_\_\_\_  
 \_\_\_\_\_  
 \_\_\_\_\_

STATUS: PARTIALLY VOID  VOID   
 PRIVATE MINERALS  WITHDRAWN  OTHER

COMMENTS: \_\_\_\_\_

~~Jack Extension 11-35-41~~

Geo: OK  
Status OK

Jack Extension 11-35-41  
~~11-37-41~~

FINAL Adj. *TR*  
4-21-06

Questions regarding legal description for

AMC 365398 (JE #17) AMC 365412 (JE #31)

AMC 365399 (JE #18) AMC 365418 (JE #37)

AMC 365406 (JE #25) AMC 365420 (JE #39)

AMC 365407 (JE #26) AMC 365421 (JE #40)

AMC 365408 (JE #27) AMC 365422 (JE #41)

See map attached

**United States Department of the Interior**  
**Bureau of Land Management**  
 BUSINESS & SUPPORT SVCS DIV  
 ONE N CENTRAL AVE  
 PHOENIX, AZ 85004 -2203  
 Phone: (602) 417-9200

Receipt

No: 1355916

<b>Transaction #:</b> 1401332	
<b>Date of Transaction:</b> 09/12/2006	
<b>CUSTOMER:</b>	MARK ADAMS HC 30, BOX 266 KINGMAN, AZ 86401

LINE #	QTY	DESCRIPTION	REMARKS	UNIT PRICE	TOTAL
1	1.00	LOCATABLE MINERALS / MINING CLAIMS-NOT NEW-UNADJUD, ONE AUTH NO. ONLY / MINING CLAIM MONEY RECEIVED (455) CASES: AMC365393/\$130.00	AMEND (13)	- n/a -	130.00
2	27.00	IAC PRODUCTS / COPIES/PLOTTERS / CASEFILE/DOCUMENT COPIES / COPIES (B/W UP TO 11X17)-\$.13/P		0.13	3.51
<b>TOTAL:</b>					<b>\$133.51</b>

PAYMENT INFORMATION			
1	AMOUNT:	\$3.51	POSTMARKED: N/A
	TYPE:	CASH	RECEIVED: 09/12/2006
	NAME:	RED MOUNTAIN MINING INC 8275 N MINERAL PARK RD KINGMAN AZ 86401	
2	AMOUNT:	\$130.00	POSTMARKED: N/A
	TYPE:	CHECK	RECEIVED: 09/12/2006
	CHECK NO:	2385	
	NAME:	RED MOUNTAIN MINING INC 8275 N MINERAL PARK RD KINGMAN AZ 86401	

REMARKS

This receipt was generated by the automated BLM Collections and Billing System and is a paper representation of a portion of the official electronic record contained therein.

Amc 365393      365401      365408  
 365395      365403      365412  
 365397      365405      365418  
 365398      365406  
 365399      365407

**United States Department of the Interior**  
**Bureau of Land Management**  
 BUSINESS & SUPPORT SVCS DIV  
 ONE N CENTRAL AVE  
 PHOENIX, AZ 85004 -2203  
 Phone: (602) 417-9200

Receipt

No: 1346632

<b>Transaction #:</b> 1391901	
<b>Date of Transaction:</b> 08/29/2006	
<b>CUSTOMER:</b>	MARK ADAMS HC 30, BOX 266 KINGMAN,AZ 86401

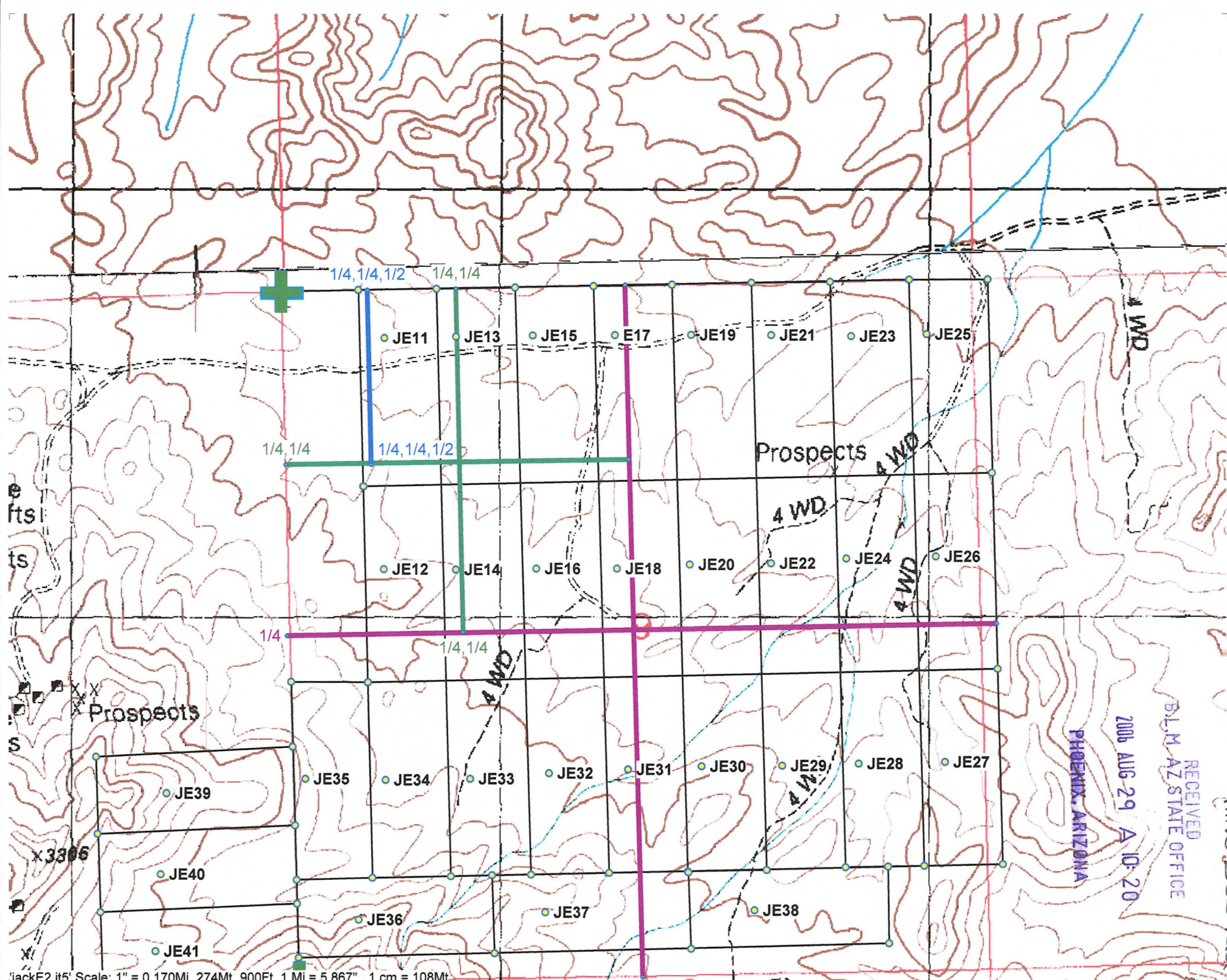
LINE #	QTY	DESCRIPTION	REMARKS	UNIT PRICE	TOTAL
1	1.00	LOCATABLE MINERALS / MINING CLAIMS-NOT NEW-UNADJUD,ONE AUTH NO. ONLY / MINING CLAIM MONEY RECEIVED (455) CASES: AMC365420/\$30.00	AMEND/3	- n/a -	30.00
<b>TOTAL:</b>					<b>\$30.00</b>

PAYMENT INFORMATION			
1	AMOUNT:	\$30.00	POSTMARKED: N/A
	TYPE:	CHECK	RECEIVED: 08/29/2006
	CHECK NO:	2381	
	NAME:	ADAMS, MARK HC 30, BOX 266 KINGMAN AZ 86401	

REMARKS

This receipt was generated by the automated BLM Collections and Billing System and is a paper representation of a portion of the official electronic record contained therein.

ENTERED IN COMPUTER  
RE 9/1/06



Scale: 1" = 0.170Mi 274Mt 900Ft, 1 Mi = 5.867", 1 cm = 108Mt

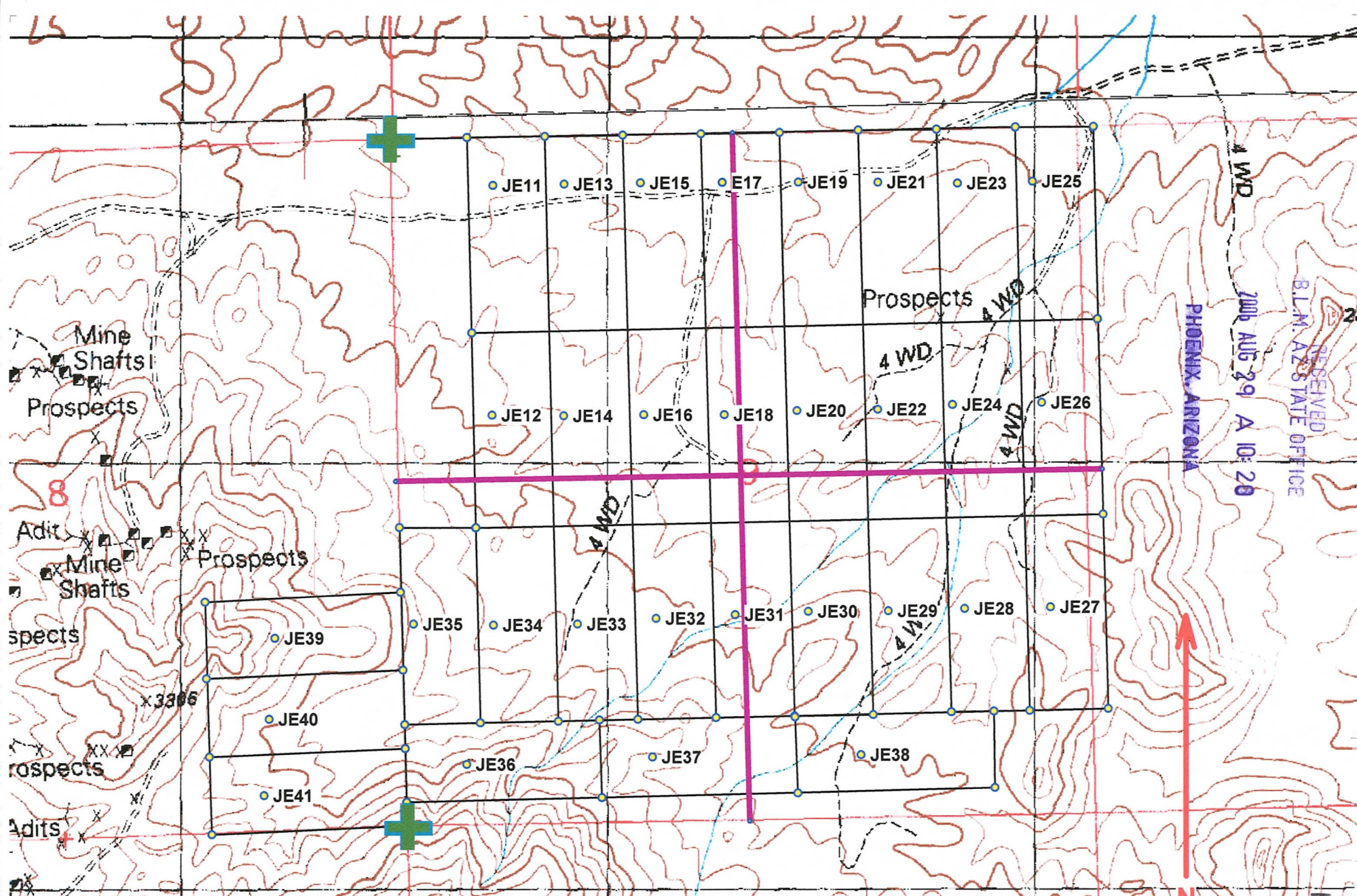
PHOENIX, ARIZONA

2006 AUG 29 A 10:20

RECEIVED  
B.L.M. AZ STATE OFFICE

AME 365428

AME 365392  
to



○ LOCATION AND ALIGNMENT OF JACK EXTENSION CLAIMS 11-41  
 ○ SECTION 8 & 9 T. 27N. R. 21W. G&SR. B&M.

RECEIVED  
 B.L.M. ARIZONA STATE OFFICE  
 2006 AUG 29 A 10:20  
 PHOENIX, ARIZONA

AWC 365392  
 to  
 AWC 365422

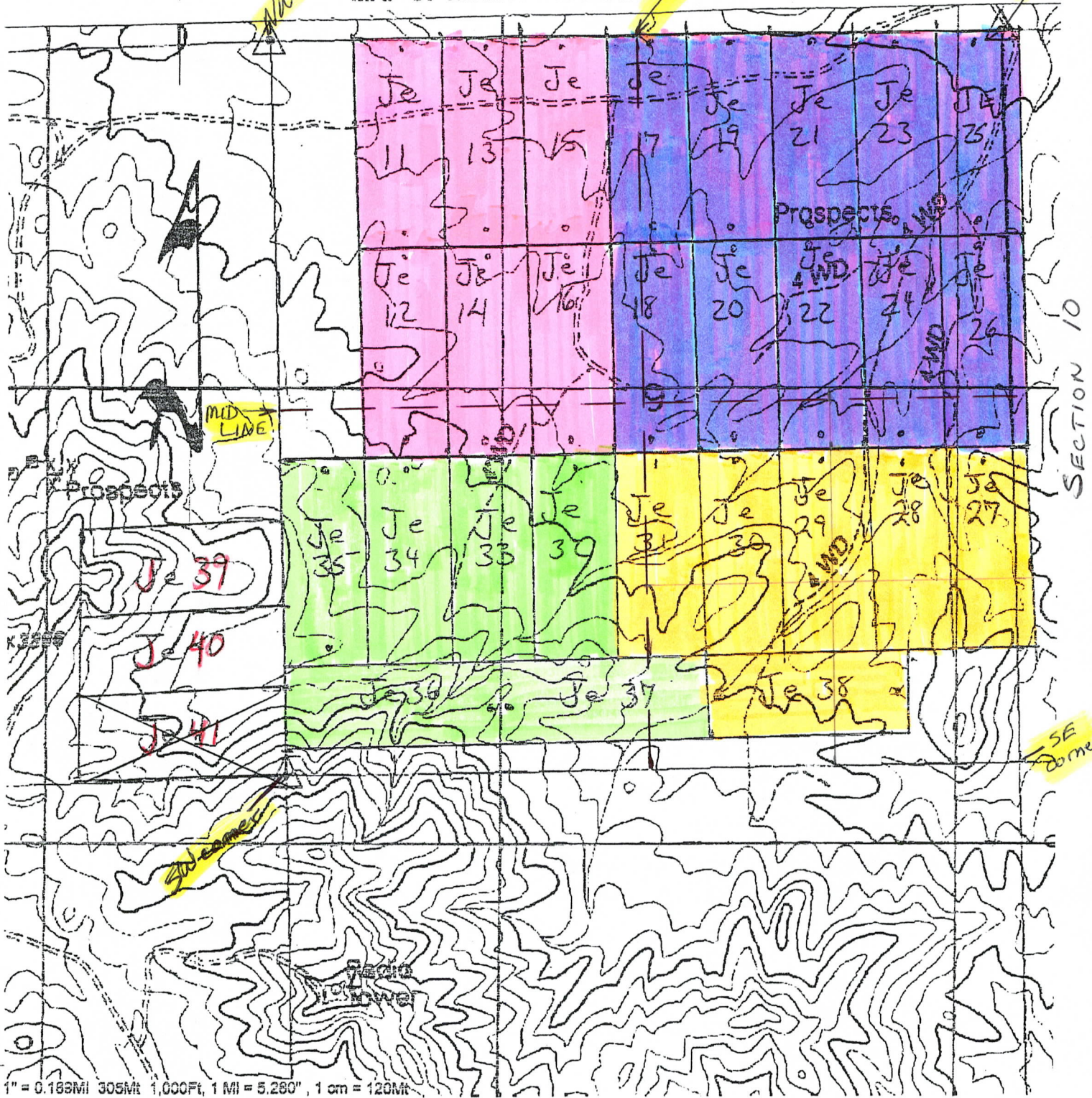
Rod Ebert

PHOENIX, ARIZONA

APR 19 1954

SECTION 101 - TYPE 100 (SEE PAGE 100)

MAP OF MINING CLAIM LOCATION



Section 9 Township 27N Range 21W

GILA & SALT RIVER BASE AND MERIDDIAN

- NW
- SW
- NE
- SE

1. color coded per claimants quarter section description
  2. Assumption of quarter corners & midlines by  $\Delta$  designation
- $\therefore$  legal description w/ 17, 18, 25, 26, 27, 31, 37, 39, 40, 41

28

**Notice of Mining Claim RE-Location  
Lode**

**Locator;**  
Mark Adams  
H.C.30, box 266  
Kingman, Arizona  
86401

RECEIVED  
B.L.M. AZ STATE OFFICE  
2005 MAY -5 A 11:08  
PHOENIX, AZ

Claim Name Jack extension# //

Date of location: 3-30-05  
The claim is 1500 feet long and 600 feet wide. The location monument is 200 feet from the N end and 1480 from S end.

The claim trends generally from the N to the S

The claim is in the E 1/2 NW 1/4 NW 1/4

Section 9 Township 27N. Range 21W  
Gila and Salt River base and Meridian

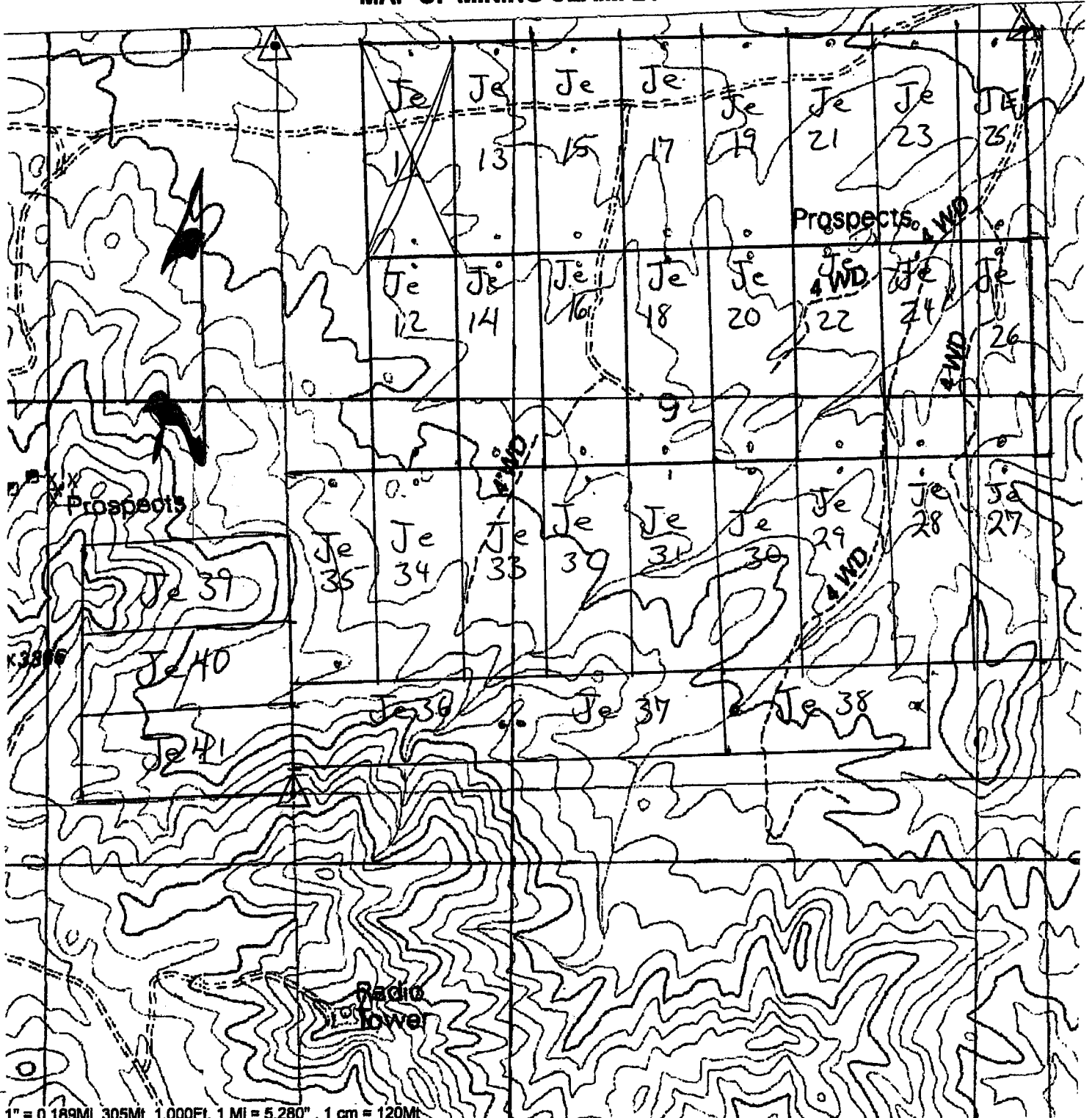
Location in relation to a permanent monument is NW Corner is 600' E NW Corner Section 9

Date 3-30-05 Signature [Signature]  
Robert A. Cameron, Agent for locator  
P.O. Box 8132  
Hualapai, Arizona 86412

AMC 365392



### MAP OF MINING CLAIM LOCATION



Section 9 Township 27N Range 21W

GILA & SALT RIVER BASE AND MERIDIAN

Amc 365392



PAGE: 1 of 2 FEE # 2006088677

**B:6440 P:291**

OFFICIAL RECORDS  
OF MOHAVE COUNTY  
JOAN MCCALL  
COUNTY RECORDER



09/07/2006 10:34 AM Fee: \$14.00  
DOC TYPE: MINE  
PAID BY: RED MOUNTAIN MINING INC

J

When recorded return to:

Mark Adams  
HC 30 Box 266  
Kingman, Arizona  
86401

*Notice of Mining Claim Location Amendment  
Lode*

**Locator:**

Mark Adams  
HC 30 Box 266  
Kingman, Arizona  
86401

RECEIVED  
B.L.M. AZ STATE OFFICE  
2006 SEP 12 A 9:26  
PHOENIX, ARIZONA

Claim Name Jack Extension # 12 (Amc 365392)

Date of location: 3-30-05

The claim is 1500 feet long and 600 feet wide. The location monument is 20 feet from the S end and 1480 from the N end.

The claim trends generally from the N to the S

The claim is in the NW 1/4, SW 1/4

Section 9 Township 27 N, Range 21 W, Gila and Salt River base and Meridian.

Location in relation to permanent monument is Northwest corner of Claim is 1500' S. 600' East Northwest corner of Sec. 9

Date 9/7/06 Signature Mark Adams

Mark Adams  
HC 30 Box 266  
Kingman, AZ 86401

ENTERED INTO COMPUTER  
5/24/07 aB

22

2005032293 BK 5514 PG 137  
OFFICIAL RECORDS OF MOHAVE COUNTY  
JOAN MC CALL, MOHAVE COUNTY RECORDER  
03/31/2005 10:38A PAGE 1 OF 2  
MARK ADAMS  
RECORDING FEE 14.00

**Notice of Mining Claim RE-Location  
Lode**

**Locator;**  
Mark Adams  
H.C.30, box 266  
Kingman, Arizona  
86401

**Claim Name** Jack extension# 12

**Date of location:** 3-30-05

The claim is **1500 feet long and 600 feet wide.** The location monument is **200 feet from the S end and 1480 from N end.**

The claim trends generally from the N to the S

The claim is in the E 1/2 SW 1/4 NW 1/4

Section 9 Township 27N. Range 21W  
Gila and Salt River base and Meridian

Location in relation to a permanent monument is  
Northwest corner of claim is 1500' S 600' East  
Northwest corner of Sec 9

Date 033005

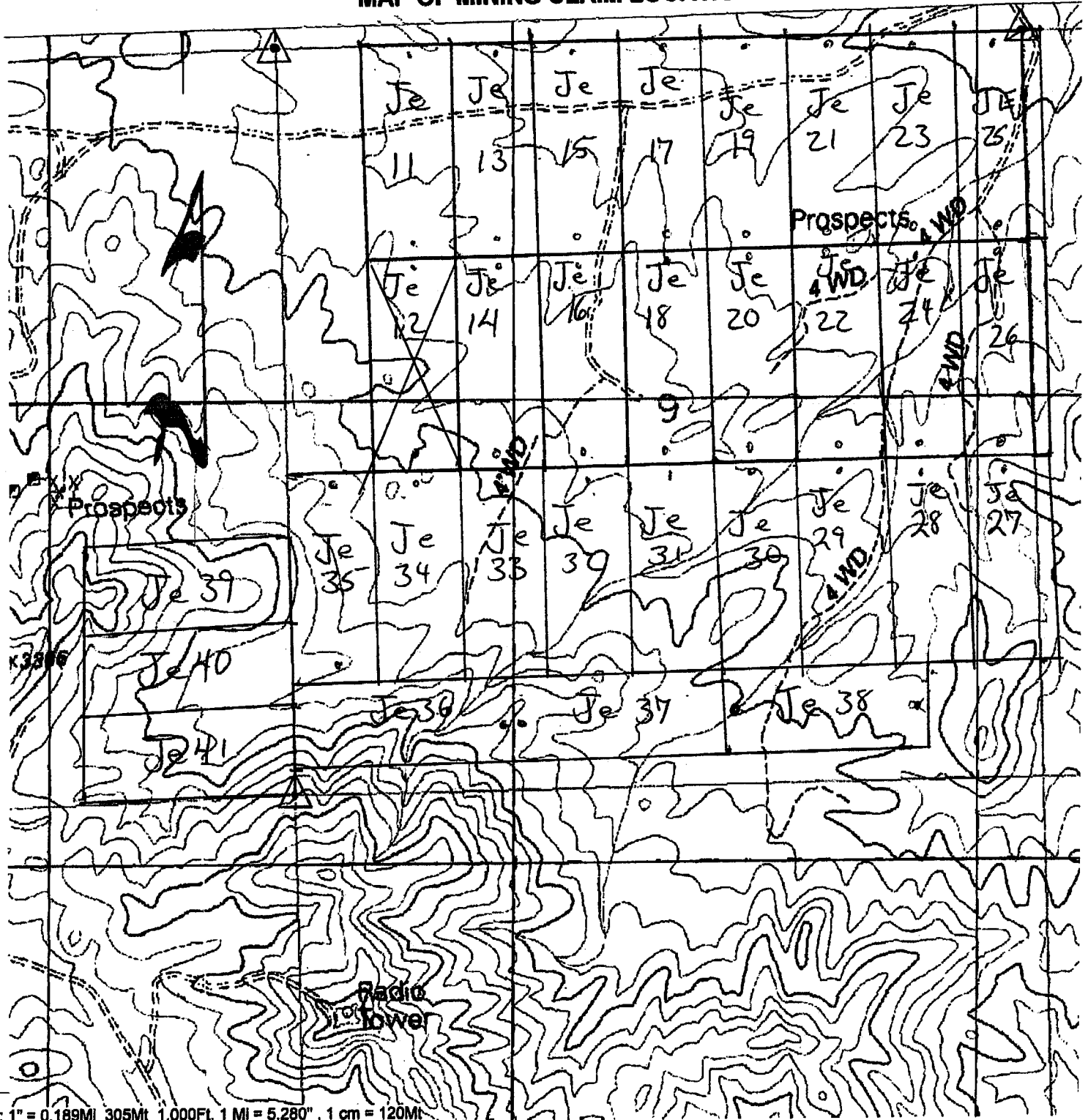
Signature 

**Robert A. Cameron, Agent for locator**  
P.O. Box 8132  
Hualapai, Arizona 86412

RECEIVED  
B.L.M. AZ STATE OFFICE  
2005 MAY -5 A 11:08  
PHOENIX, AZ

AMC 365393

### MAP OF MINING CLAIM LOCATION



Section 9 Township 27 N Range 21 W

GILA & SALT RIVER BASE AND MERIDDIAN

2P

2005032294 BK 5514 PG 139  
OFFICIAL RECORDS OF MOHAVE COUNTY  
JOAN MC CALL, MOHAVE COUNTY RECORDER  
03/31/2005 10:38A PAGE 1 OF 2  
MARK ADAMS  
RECORDING FEE 14.00

**Notice of Mining Claim RE-Location  
Lode**

**Locator;**  
Mark Adams  
H.C.30, box 266  
Kingman, Arizona  
86401

RECEIVED  
B.L.M. AZ STATE OFFICE  
2005 MAY -5 A 11:08  
PHOENIX, AZ

AMC 365394

Claim Name Jack extension# 13

Date of location: 3-30-05

The claim is 1500 feet long and 600 feet wide. The location monument is 20 feet from the N end and 1480 from S end.

The claim trends generally from the N to the S


The claim is in the W 1/2 NE 1/4 NW 1/4

Section 9 Township 27N. Range 21W  
Gila and Salt River base and Meridian

Location in relation to a permanent monument is NW corner  
of claim is 1200' E NW corner  
Sec 9

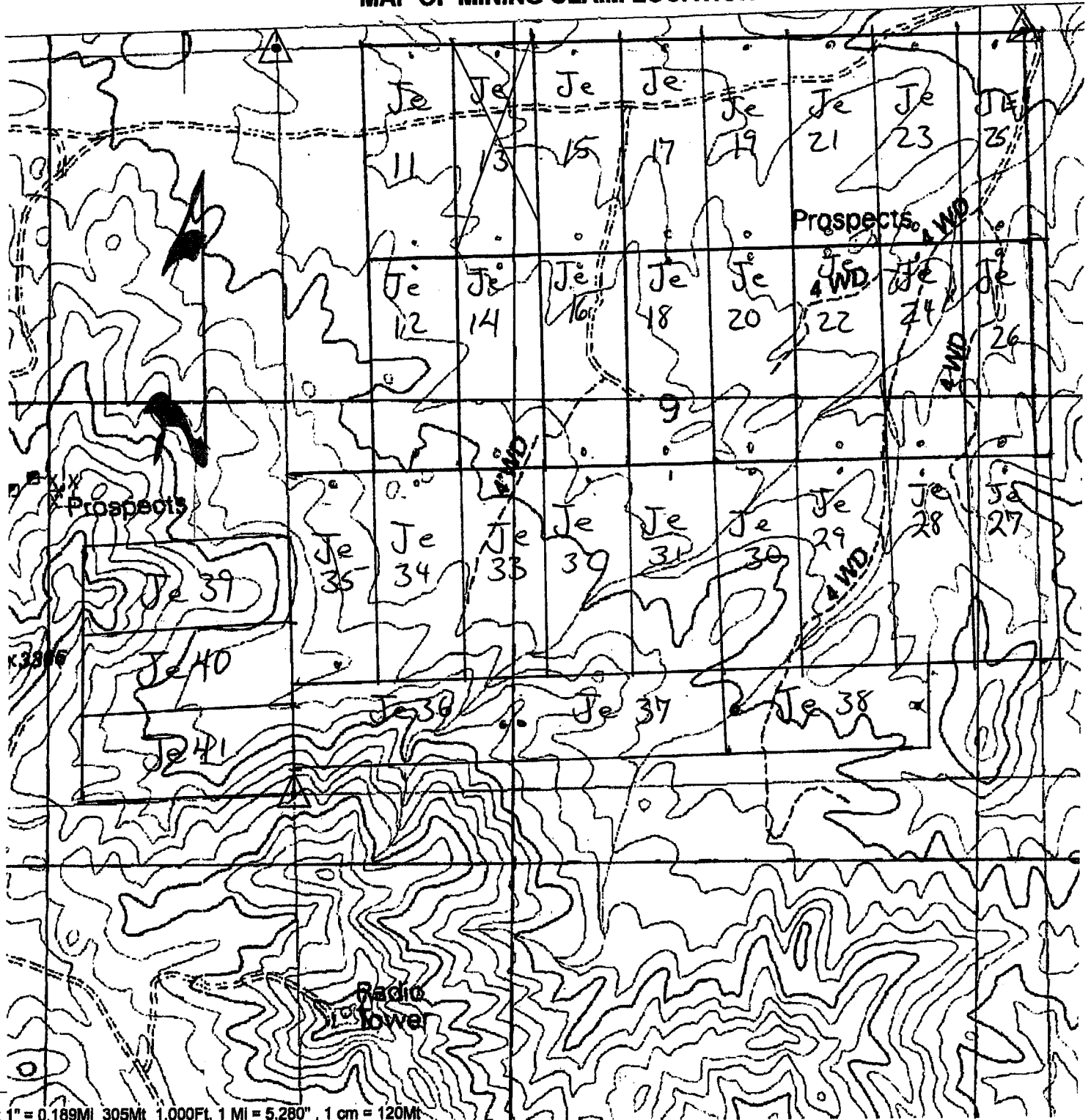
Date 033005

Signature



Robert A. Cameron, Agent for locator  
P.O. Box 8132  
Hualapai, Arizona 86412

### MAP OF MINING CLAIM LOCATION



Section 9 Township 27N Range 21W

GILA & SALT RIVER BASE AND MERIDDIAN



**B:6440 P:293**

OFFICIAL RECORDS  
OF MOHAVE COUNTY  
JOAN MCCALL,  
COUNTY RECORDER



09/07/2006 10:34 AM Fee: \$14.00  
DOC TYPE: MINE  
PAID BY: RED MOUNTAIN MINING INC

2

When recorded return to:

Mark Adams  
HC 30 Box 266  
Kingman, Arizona  
86401

*Notice of Mining Claim Location Amendment  
Lode*

**Locator:**

Mark Adams  
HC 30 Box 266  
Kingman, Arizona  
86401

RECEIVED  
B.L.M. AZ STATE OFFICE  
2006 SEP 12 A 9:20  
PHOENIX, ARIZONA

Claim Name Jack Extension # 14 (Amc 365395)

Date of location: 3-30-05

The claim in 1500 feet long and 600 feet wide. The location monument is 20 feet from the S end and 1480 from the N end.

The claim trends generally from the N to the S

The claim is in the NW<sup>1</sup>/<sub>4</sub>, SW<sup>1</sup>/<sub>4</sub>

Section 9 Township 27 N, Range 21 W, Gila and Salt River base and Meridian.

Location in relation to permanent monument is Northwest corner of claim is 1500' South 1200' East Northwest corner of Sec. 9

Date 9-7-06 Signature Mark Adams  
Mark Adams  
HC 30 Box 266  
Kingman, AZ 86401

ENTERED INTO COMPUTER

5/24/07 arB

22

2005032295 BK 5514 PG 141  
OFFICIAL RECORDS OF MOHAVE COUNTY  
JOAN MC CALL, MOHAVE COUNTY RECORDER  
03/31/2005 10:38A PAGE 1 OF 2  
MARK ADAMS  
RECORDING FEE 14.00

**Notice of Mining Claim RE-Location  
Lode**

**Locator;**  
Mark Adams  
H.C.30, box 266  
Kingman, Arizona  
86401

RECEIVED  
B.L.M. AZ STATE OFFICE  
2005 MAY -5 A 11:08  
PHOENIX, AZ

Claim Name Jack extension# 14

Date of location: 3-30-05

The claim is 1500 feet long and 600 feet wide. The location monument is 20 feet from the S end and 1480 from N end.

The claim trends generally from the N to the S


The claim is in the W 1/2 SE 1/4 NW 1/4

Section 9 Township 27N. Range 21W  
Gila and Salt River base and Meridian

Location in relation to a permanent monument is  
Northwest corner of claim is 1500' S 1200' East  
Northwest corner of Sec 9

Date 033005

Signature

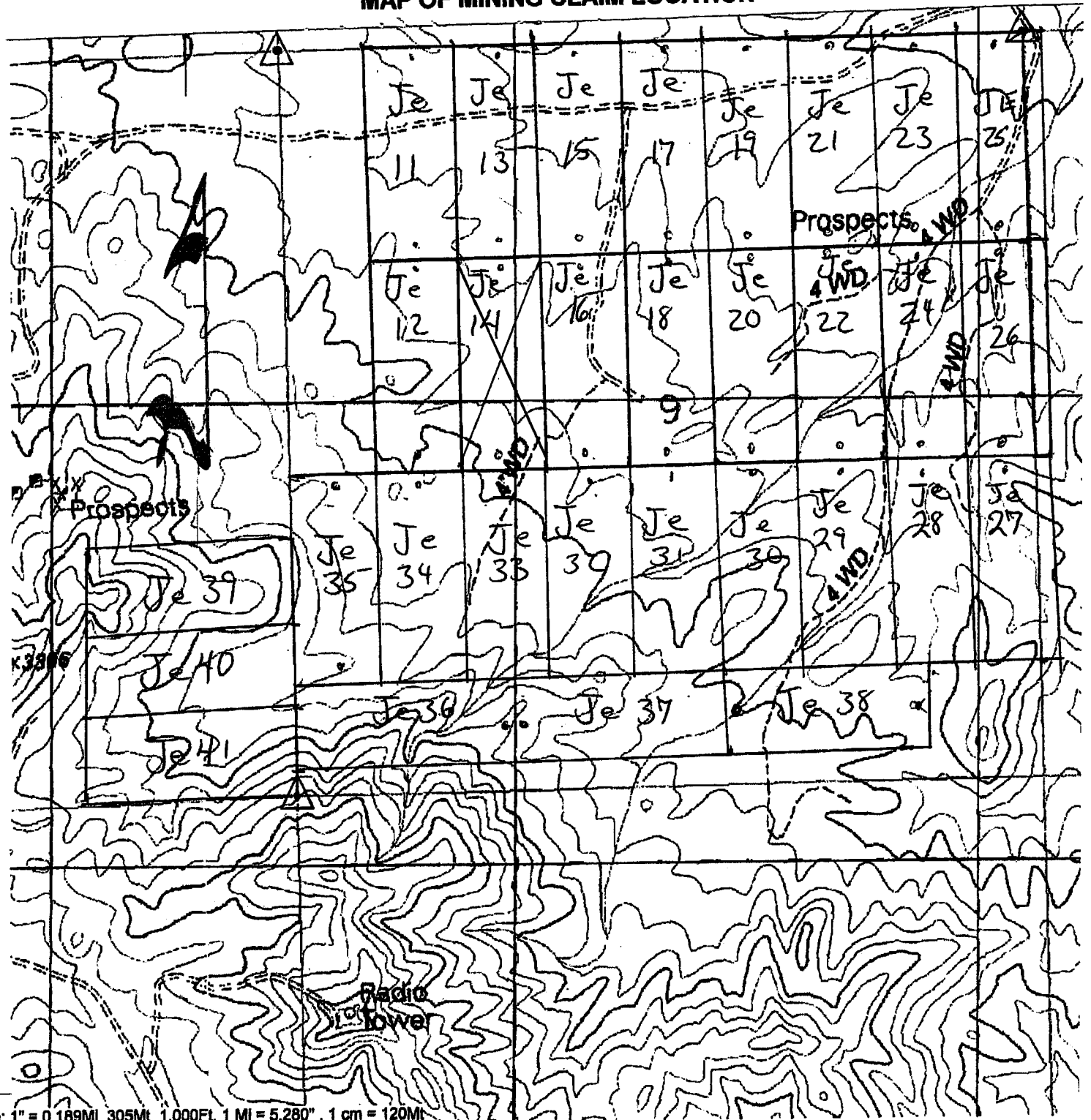


Robert A. Cameron, Agent for locator  
P.O. Box 8132  
Hualapai, Arizona 86412

AMC 365395



### MAP OF MINING CLAIM LOCATION



Scale: 1" = 0.189MI 305Mt 1,000Ft, 1 MI = 5.280", 1 cm = 120Mt

Section 9 Township 27 N Range 21 W

GILA & SALT RIVER BASE AND MERIDDIAN

20

2005032296 BK 5514 PG 143  
OFFICIAL RECORDS OF MOHAVE COUNTY  
JOAN MC CALL, MOHAVE COUNTY RECORDER  
03/31/2005 10:38A PAGE 1 OF 2  
MARK ADAMS  
RECORDING FEE 14.00

**Notice of Mining Claim RE-Location  
Lode**

**Locator;**  
Mark Adams  
H.C.30, box 266  
Kingman, Arizona  
86401

RECEIVED  
B.L.M. AZ STATE OFFICE  
2005 MAY -5 A 11:00  
PHOENIX, AZ

Claim Name Jack extension# 15

Date of location: 3-30-05

The claim is 1500 feet long and 600 feet wide. The location monument is 20 feet from the N end and 1480 from S end.

The claim trends generally from the N to the S


The claim is in the E 1/2 ~~NE 1/4~~ NE 1/4 NW 1/4

Section 9 Township 27N. Range 21W  
Gila and Salt River base and Meridian

Location in relation to a permanent monument is Northwest  
corner of claim is 1800' East Northwest  
corner of Sec 9

Date 033005

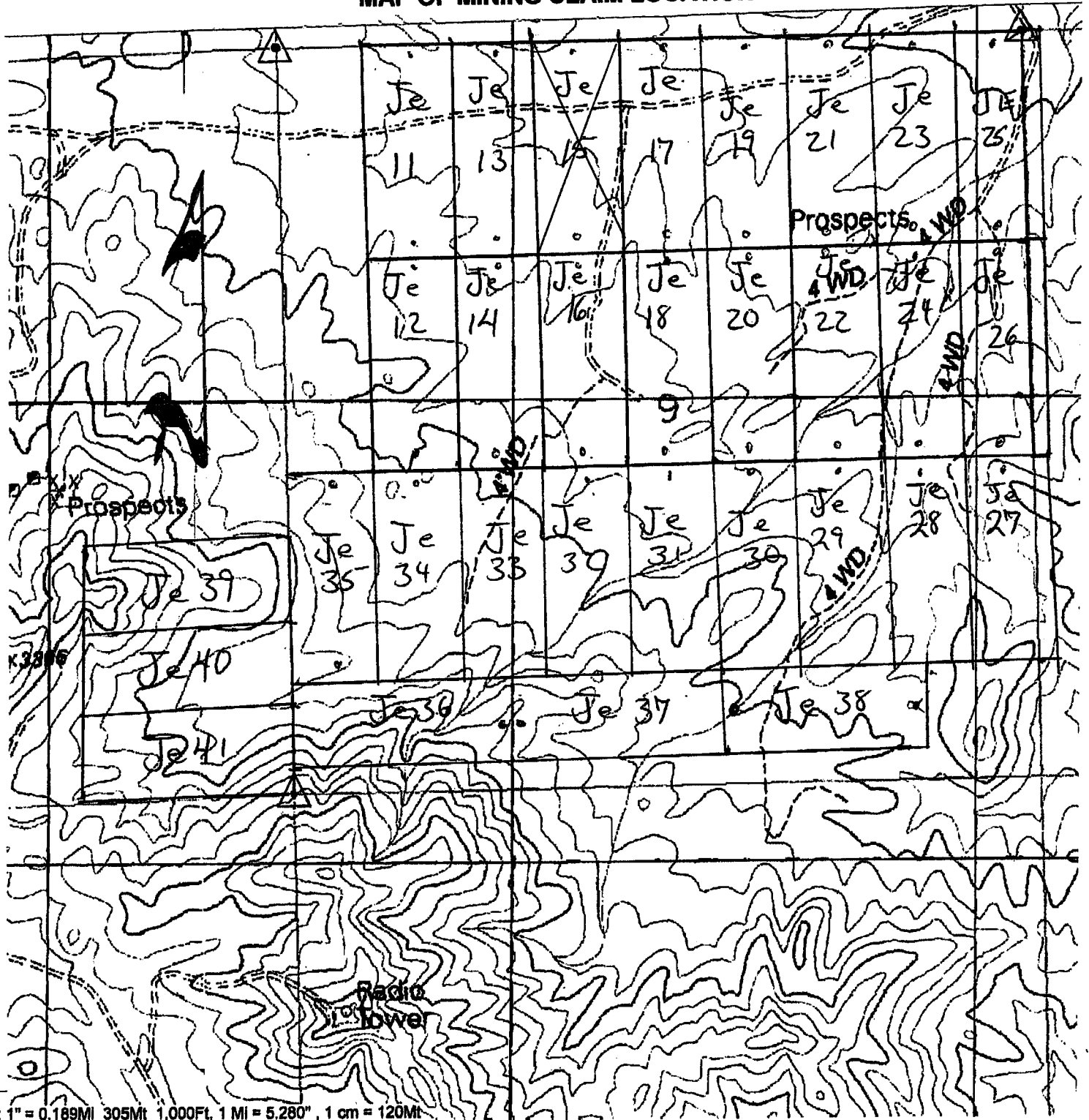
Signature



Robert A. Cameron, Agent for locator  
P.O. Box 8132  
Hualapai, Arizona 86412

000040

### MAP OF MINING CLAIM LOCATION



Section 9 Township 27N Range 21W

GILA & SALT RIVER BASE AND MERIDDIAN



B: 6440 P: 295

OFFICIAL RECORDS  
OF MOHAVE COUNTY  
JOAN MCCALL  
COUNTY RECORDER



09/07/2006 10:34 AM Fee: \$14.00  
DOC TYPE: MINE  
PAID BY: RED MOUNTAIN MINING INC

When recorded return to:

Mark Adams  
HC 30 Box 266  
Kingman, Arizona  
86401

Notice of Mining Claim Location Amendment  
Lode

Locator:  
Mark Adams  
HC 30 Box 266  
Kingman, Arizona  
86401

RECEIVED  
B.L.M. AZ STATE OFFICE  
2006 SEP 12 A 9: 26  
PHOENIX, ARIZONA

Claim Name Jack Extension # 16 (Amc 365397)

Date of location: 3-30-05

The claim in 1500 feet long and 600 feet wide. The location monument is 20 feet from the S end and 1480 from the N end.

The claim trends generally from the N to the S

The claim is in the NW<sup>1</sup>/<sub>4</sub>, SW<sup>1</sup>/<sub>4</sub>

Section 9 Township 27 N, Range 21 W, Gila and Salt River base and Meridian.

Location in relation to permanent monument is Northwest corner of claim is 1500' south 1800' East Northwest corner Sec 9

Date 9-7-06 Signature Mark Adams  
Mark Adams  
HC 30 Box 266  
Kingman, AZ 86401

ENTERED INTO COMPUTER

5/24/07 aB

22

**Notice of Mining Claim RE-Location  
Lode**

**Locator;**  
Mark Adams  
H.C.30, box 266  
Kingman, Arizona  
86401

RECEIVED  
B.L.M. AZ STATE OFFICE  
2005 MAY -5 A 11:58  
PHOENIX AZ

Claim Name Jack extension# 16

Date of location: 3-30-05  
The claim is 1500 feet long and 600 feet wide. The location monument is  
feet from the S end and 1480 from N end.

The claim trends generally from the N to the S

The claim is in the E 1/2 SE 1/4 NW 1/4

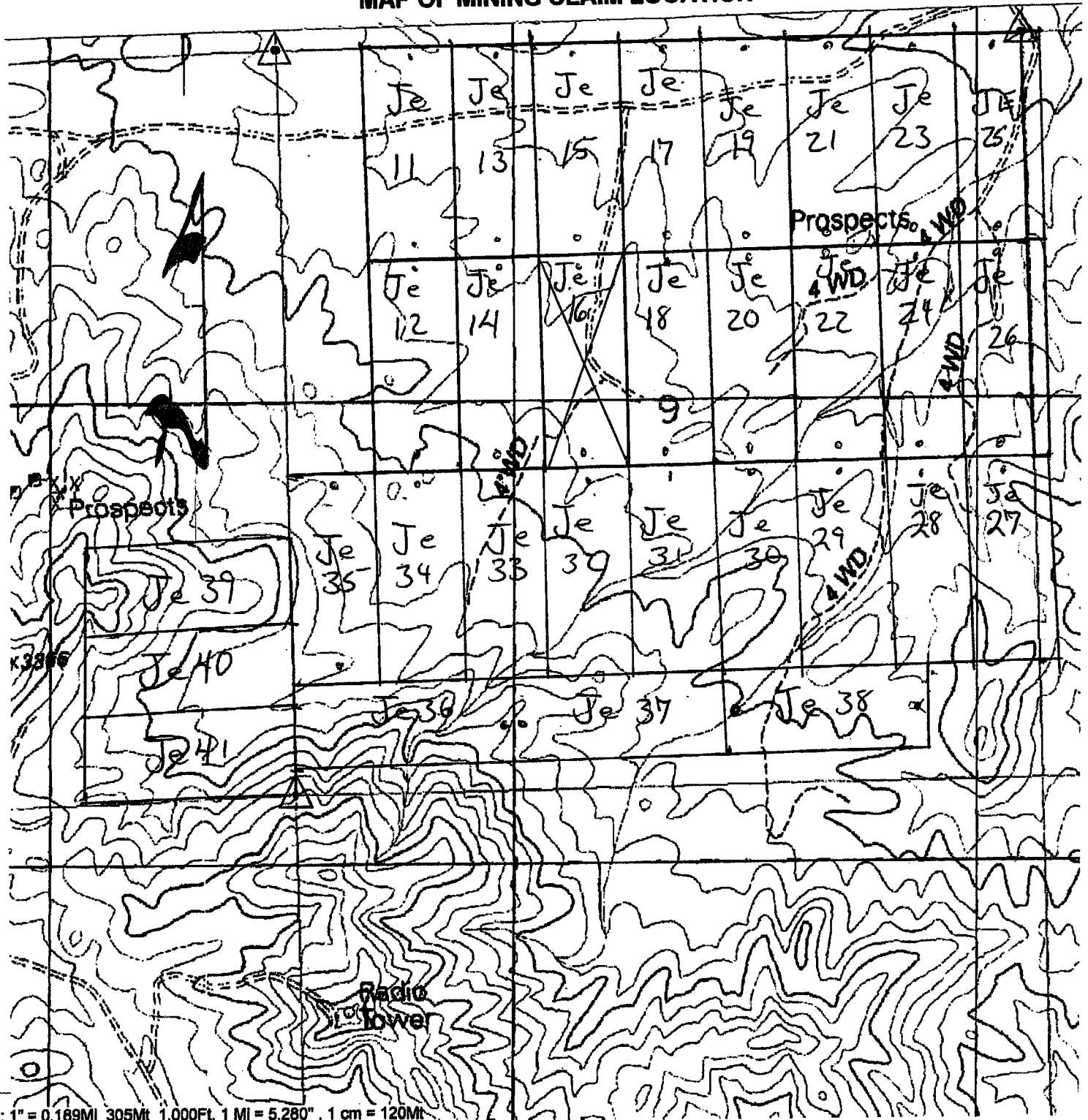
Section 9 Township 27N. Range 21W  
Gila and Salt River base and Meridian

Location in relation to a permanent monument is Northwest  
Corner of Claim is 1500'S 1800' E  
Northwest corner Sec 9

Date 033005 Signature [Signature]  
Robert A. Cameron, Agent for locator  
P.O. Box 8132  
Hualapai, Arizona 86412

000391

### MAP OF MINING CLAIM LOCATION



Scale: 1" = 0.189MI 305Mt 1,000Ft, 1 MI = 5,280" , 1 cm = 120Mt

Section 9 Township 27N Range 21W

GILA & SALT RIVER BASE AND MERIDDIAN



B: 6440 P: 297

OFFICIAL RECORDS  
OF MOHAVE COUNTY  
JOAN MCCALL,  
COUNTY RECORDER



09/07/2006 10:34 AM Fee: \$14.00  
DOC TYPE: MINE  
PAID BY: RED MOUNTAIN MINING INC

2

When recorded return to:

Mark Adams  
HC 30 Box 266  
Kingman, Arizona  
86401

Notice of Mining Claim Location Amendment  
Lode

Locator:  
Mark Adams  
HC 30 Box 266  
Kingman, Arizona  
86401

RECEIVED  
BLM. AZ STATE OFFICE  
2006 SEP 12 A 9:25  
PHOENIX, ARIZONA

Claim Name Jack Extension # 17 (Amc 365398)

Date of location: 3-30-05

The claim in 1500 feet long and 600 feet wide. The location monument is 20 feet from the N end and 1480 from the S end.

The claim trends generally from the N to the S

The claim is in the NE 1/4, NW 1/4

Section 9 Township 27 N, Range 21 W, Gila and Salt River base and Meridian.

Location in relation to permanent monument is  
Northwest corner of Claim is 2400' East  
Northwest corner of Sec. 9

Date 9-7-06 Signature Mark Adams  
Mark Adams  
HC 30 Box 266  
Kingman, AZ 86401

ENTERED INTO COMPUTER

5/24/07 AB

28

2005032298 BK 5514 PG 147  
OFFICIAL RECORDS OF MOHAVE COUNTY  
JOAN MC CALL, MOHAVE COUNTY RECORDER  
03/31/2005 10:39A PAGE 1 OF 2  
MARK ADAMS  
RECORDING FEE 14.00

**Notice of Mining Claim RE-Location  
Lode**

**Locator;**  
Mark Adams  
H.C.30, box 266  
Kingman, Arizona  
86401

RECEIVED  
B.L.M. AZ STATE OFFICE  
2005 MAY -5 A 11: 08  
PHOENIX, AZ

Claim Name Jack extension# 17

Date of location: 3-30-05

The claim is 1500 feet long and 600 feet wide. The location monument is 20 feet from the N end and 1480 from S end.

The claim trends generally from the N to the S

The claim is in the W 1/2 NW 1/4 NE 1/4

Section 9 Township 27N. Range 21W  
Gila and Salt River base and Meridian

Location in relation to a permanent monument is Northwest corner of claim is 2400' East  
Northwest corner of Sec 9

Date 033005

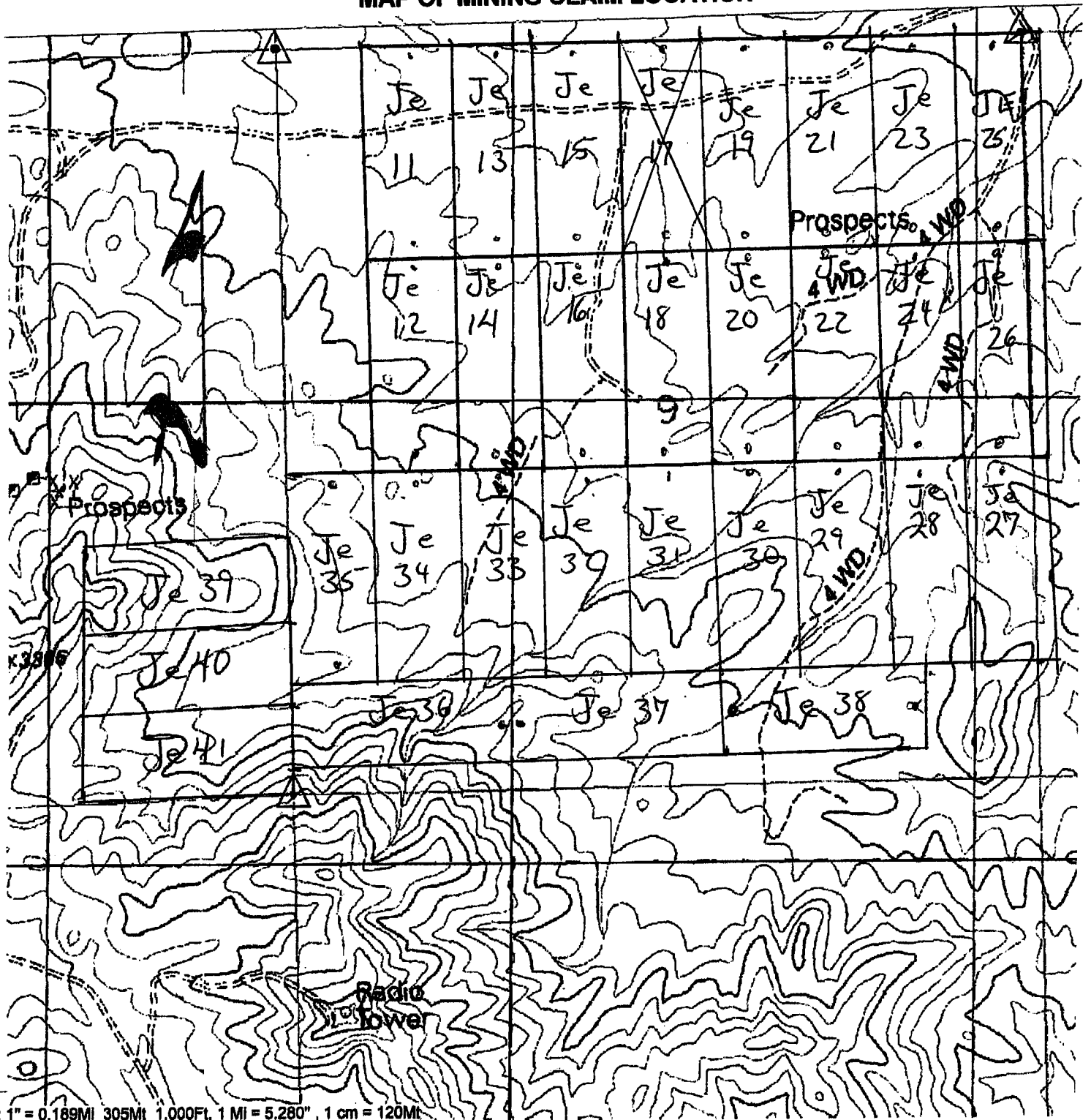
Signature [Handwritten Signature]

Robert A. Cameron, Agent for locator  
P.O. Box 8132  
Hualapai, Arizona 86412

AMC 365398



### MAP OF MINING CLAIM LOCATION



Scale: 1" = 0.189MI 305Mt 1,000Ft, 1 MI = 5,280' , 1 cm = 120Mt

Section 9 Township 27N Range 21W

GILA & SALT RIVER BASE AND MERIDDIAN



**B:6440 P:299**

OFFICIAL RECORDS  
OF MOHAVE COUNTY  
JOAN MCCALL  
COUNTY RECORDER



09/07/2006 10:34 AM Fee: \$14.00  
DOC TYPE: MINE  
PAID BY: RED MOUNTAIN MINING INC

2

When recorded return to:

Mark Adams  
HC 30 Box 266  
Kingman, Arizona  
86401

*Notice of Mining Claim Location Amendment*  
*Lode*

RECEIVED  
B.L.M. AZ STATE OFFICE  
2006 SEP 12 A 9: 26  
PHOENIX, ARIZONA

**Locator:**

Mark Adams  
HC 30 Box 266  
Kingman, Arizona  
86401

Claim Name Jack Extension # 18 (Amc 365399)

Date of location: 3-30-05

The claim in 1500 feet long and 600 feet wide. The location monument is 20 feet from the S end and 1480 from the N end.

The claim trends generally from the N to the S

The claim is in the NE<sup>1</sup>/<sub>4</sub>, NW<sup>1</sup>/<sub>4</sub>, SW<sup>1</sup>/<sub>4</sub>, SE<sup>1</sup>/<sub>4</sub>

Section 9 Township 27 N, Range 21 W, Gila and Salt River base and Meridian.

Location in relation to permanent monument is Northwest corner of Claim is 1500' South 2400' East Northwest Corner Sec 9

Date 9-7-06 Signature Mark Adams  
Mark Adams  
HC 30 Box 266  
Kingman, AZ 86401

ENTERED INTO COMPUTER

5/24/07 aB

28

Notice of Mining Claim RE-Location  
Lode

Locator;  
Mark Adams  
H.C.30, box 266  
Kingman, Arizona  
86401

RECEIVED  
B.L.M. AZ STATE OFFICE  
2005 MAY -5 A 11: 08  
PHOENIX, AZ

Claim Name Jack extension# 18

Date of location: 3-30-05

The claim is 1500 feet long and 600 feet wide. The location monument is 20 feet from the S end and 1480 from N end.

The claim trends generally from the N to the S


The claim is in the N 1/2 SW 1/4 NE 1/4

Section 9 Township 27N. Range 21W  
Gila and Salt River base and Meridian

Location in relation to a permanent monument is Northwest  
Corner of claim is 1500' S 2400' East  
Northwest corner Sec 9

Date 033005

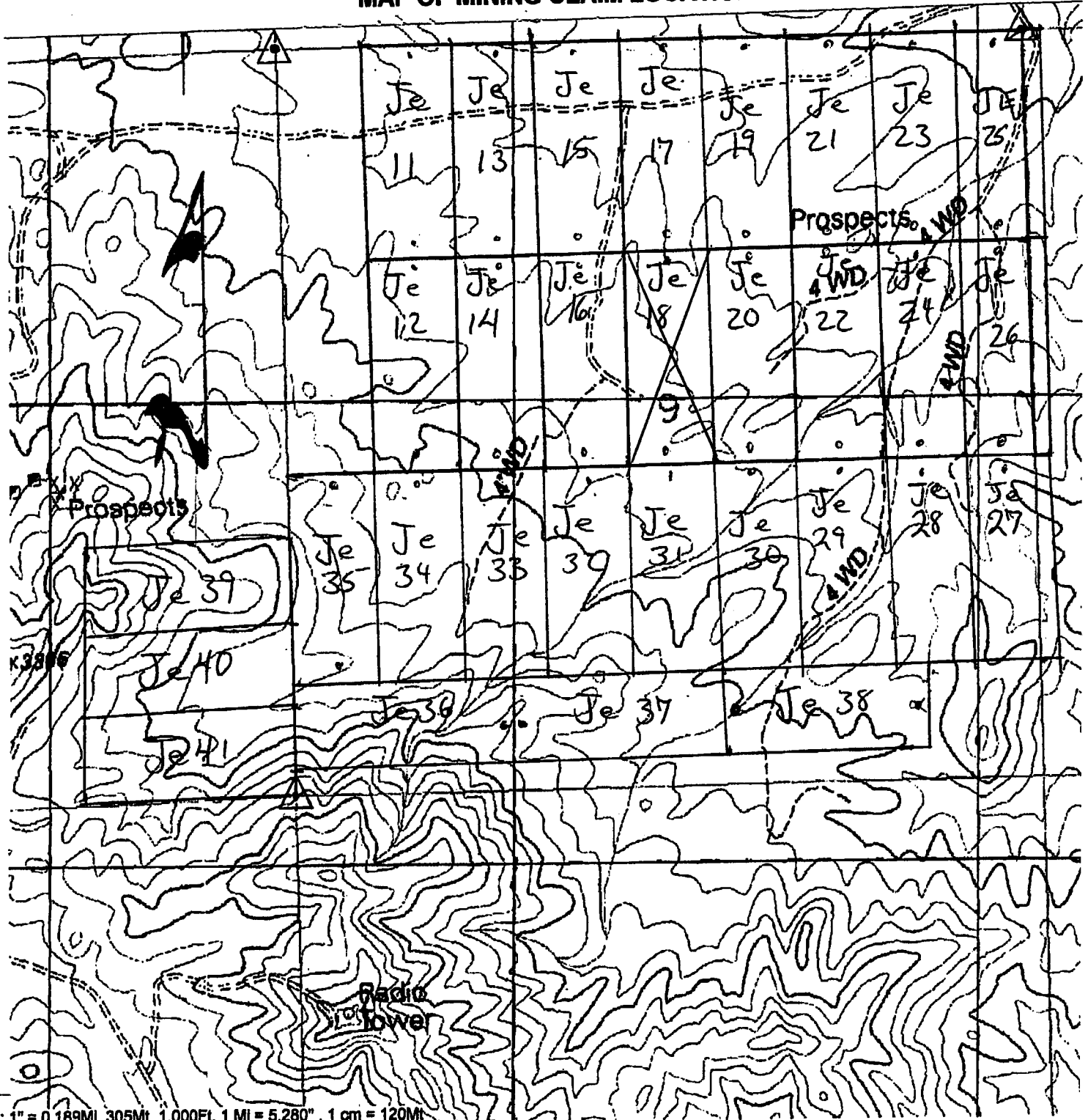
Signature



Robert A. Cameron, Agent for locator  
P.O. Box 8132  
Hualapai, Arizona 86412

AMC 365399

### MAP OF MINING CLAIM LOCATION



Scale: 1" = 0.189Mi 305Mt 1,000Ft, 1 Mi = 5,280' , 1 cm = 120Mt

Section 9 Township 27N Range 21W

GILA & SALT RIVER BASE AND MERIDDIAN

28

2005032300 BK 5514 PG 151  
OFFICIAL RECORDS OF MOHAVE COUNTY  
JOAN MC CALL, MOHAVE COUNTY RECORDER  
03/31/2005 10:39A PAGE 1 OF 2  
MARK ADAMS  
RECORDING FEE 14.00

**Notice of Mining Claim RE-Location  
Lode**

**Locator;**  
Mark Adams  
H.C.30, box 266  
Kingman, Arizona  
86401

RECEIVED  
B.L.M. AZ STATE OFFICE  
2005 MAY -5 A 11: 08  
PHOENIX, AZ

1003400

Claim Name Jack extension# 19

Date of location: 3-30-05

The claim is 1500 feet long and 600 feet wide. The location monument is 20 feet from the N end and 1480 from S end.

The claim trends generally from the N to the S

The claim is in the 1/2 NW 1/4 NE 1/4


Section 9 Township 27N. Range 21W  
Gila and Salt River base and Meridian

Location in relation to a permanent monument is

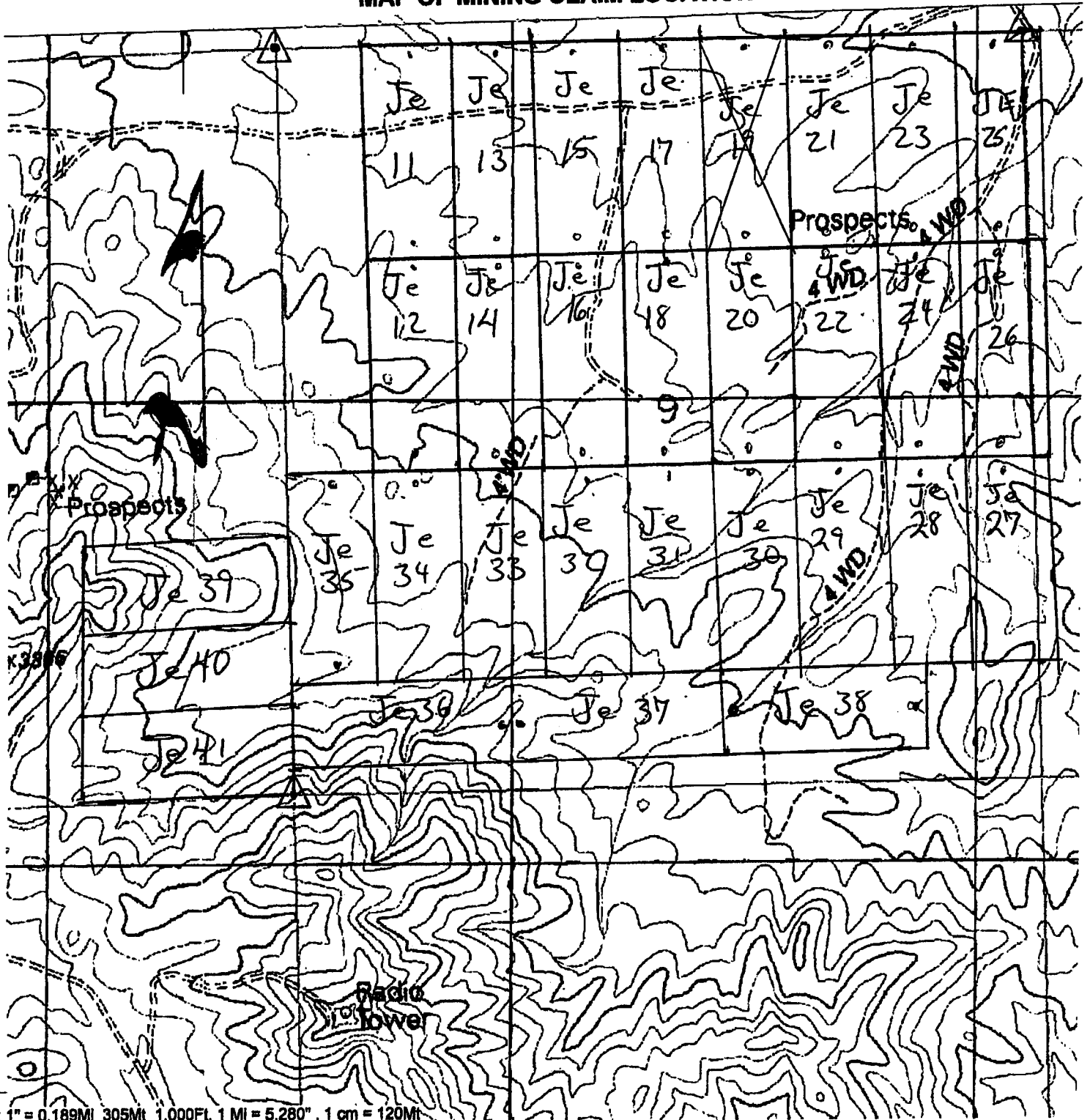
Northwest corner of claim is 3000'  
East Northwest corner Sec 9

Date 033005

Signature

  
Robert A. Cameron, Agent for locator  
P.O. Box 8132  
Hualapai, Arizona 86412


### MAP OF MINING CLAIM LOCATION



Scale: 1" = 0.189Mi 305Mt 1,000Ft, 1 Mi = 5.280", 1 cm = 120Mt

Section 9 Township 27N Range 21W

GILA & SALT RIVER BASE AND MERIDDIAN



B:6440 P:301

OFFICIAL RECORDS  
OF MOHAVE COUNTY  
JOAN MCCALL,  
COUNTY RECORDER



09/07/2006 10:34 AM Fee: \$14.00  
DOC TYPE: MINE  
PAID BY: RED MOUNTAIN MINING INC

When recorded return to:

Mark Adams  
HC 30 Box 266  
Kingman, Arizona  
86401

Notice of Mining Claim Location Amendment  
Lode

Locator:

Mark Adams  
HC 30 Box 266  
Kingman, Arizona  
86401

RECEIVED  
B.L.M. AZ STATE OFFICE  
2006 SEP 12 A 9:26  
PHOENIX, ARIZONA

Claim Name Jack Extension # 20 (Amc 365401)

Date of location: 3-30-05

The claim is 1500 feet long and 600 feet wide. The location monument is 20 feet from the S end and 1480 from the N end.

The claim trends generally from the N to the S

The claim is in the NE 1/4, SE 1/4

Section 9 Township 27 N, Range 21 W, Gila and Salt River base and Meridian.

Location in relation to permanent monument is Northwest corner of claim is 3000' East 1500' South Northwest corner Sec 9

Date 9-7-06 Signature Mark Adams  
Mark Adams  
HC 30 Box 266  
Kingman, AZ 86401

ENTERED INTO COMPUTER

5/24/07 aB

28

2005032301 BK 5514 PG 153  
OFFICIAL RECORDS OF MOHAVE COUNTY  
JOAN MC CALL, MOHAVE COUNTY RECORDER  
03/31/2005 10:39A PAGE 1 OF 2  
MARK ADAMS  
RECORDING FEE 14.00

**Notice of Mining Claim RE-Location  
Lode**

**Locator;**  
Mark Adams  
H.C.30, box 266  
Kingman, Arizona  
86401

RECEIVED  
B.L.M. AZ STATE OFFICE  
2005 MAY -5 A 11:08  
PHOENIX, AZ

Claim Name Jack extension# 20

Date of location: 3-30-05

The claim is 1500 feet long and 600 feet wide. The location monument is 20 feet from the S end and 1480 from N end.

The claim trends generally from the N to the S

The claim is in the E 1/2 SW 1/4 NE 1/4

Section 9 Township 27N. Range 21W  
Gila and Salt River base and Meridian

Location in relation to a permanent monument is  
Northwest corner of claim is 3000' E  
1500' South Northwest corner Sec 9

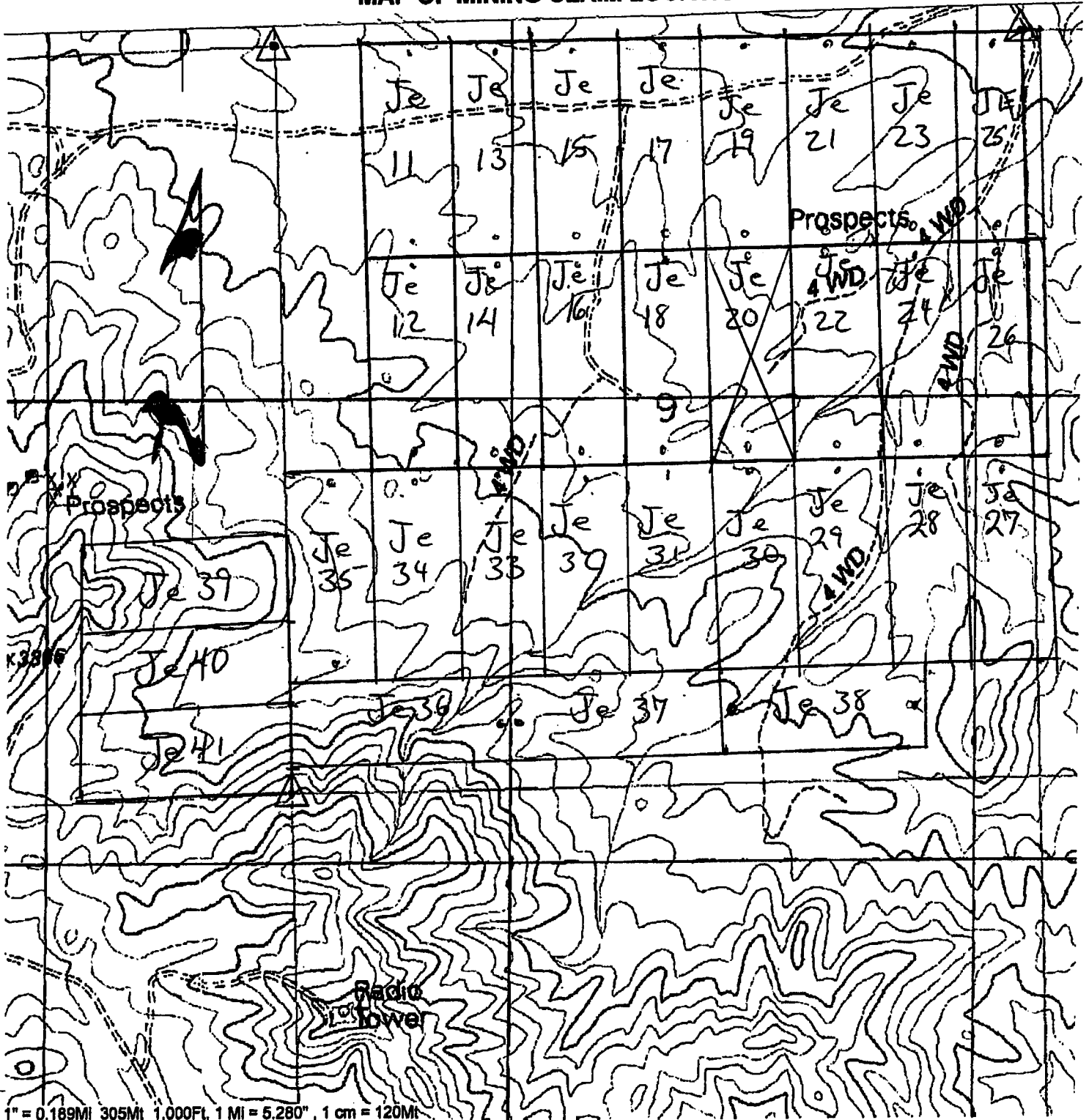
Date 033005 Signature [Signature]

Robert A. Cameron, Agent for locator  
P.O. Box 8132  
Hualapai, Arizona 86412

AMC 365401



### MAP OF MINING CLAIM LOCATION



Scale: 1" = 0.189Mi 305Mt 1,000Ft, 1 Mi = 5.280", 1 cm = 120Mt

Section 9 Township 27N Range 21W

GILA & SALT RIVER BASE AND MERIDDIAN

220

2005032302 BK 5514 PG 155  
OFFICIAL RECORDS OF MOHAVE COUNTY  
JOAN MC CALL, MOHAVE COUNTY RECORDER  
03/31/2005 10:39A PAGE 1 OF 2  
MARK ADAMS  
RECORDING FEE 14.00

**Notice of Mining Claim RE-Location  
Lode**

**Locator;**  
Mark Adams  
H.C.30, box 266  
Kingman, Arizona  
86401

RECEIVED  
B.L.M. AZ STATE OFFICE  
2005 MAY -5 A 11: 09  
PHOENIX, AZ

Claim Name Jack extension# 21

Date of location: 3-30-05  
The claim is 1500 feet long and 600 feet wide. The location monument is 20 feet from the N end and 1480 from S end.


The claim trends generally from the N to the S

The claim is in the W 1/2 NE 1/4 NE 1/4

Section 9 Township 27N. Range 21W  
Gila and Salt River base and Meridian

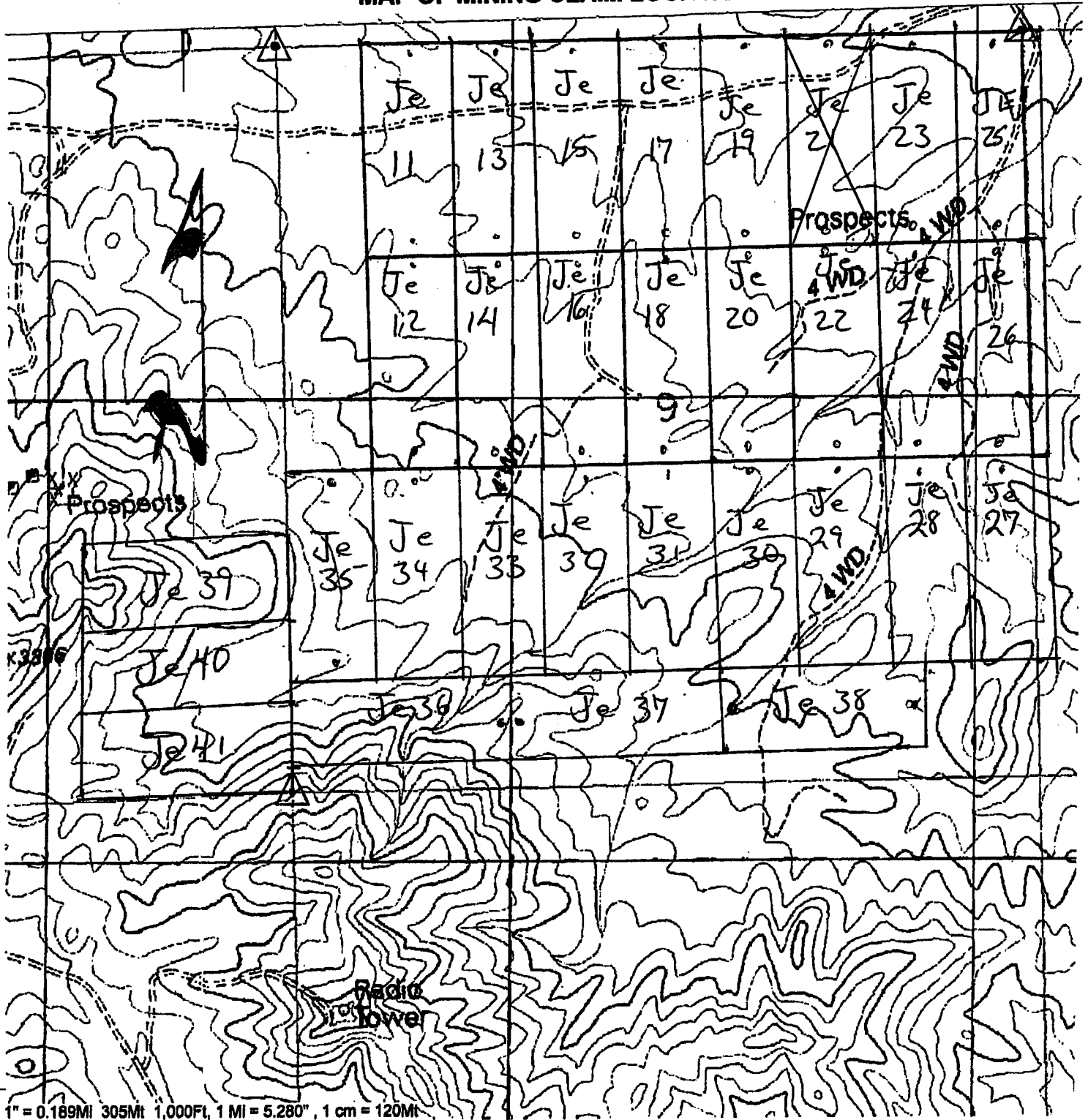
Location in relation to a permanent monument is Northwest  
Corner of Claim is 3600' East Northwest  
Corner Sec 9

Date 033005

Signature   
Robert A. Cameron, Agent for locator  
P.O. Box 8132  
Hualapai, Arizona 86412

AMC 365402

### MAP OF MINING CLAIM LOCATION



Section 9 Township 27N Range 21W

GILA & SALT RIVER BASE AND MERIDDIAN



**B: 6440 P: 303**

OFFICIAL RECORDS  
OF MOHAVE COUNTY  
JOAN MCCALL,  
COUNTY RECORDER



09/07/2006 10:34 AM Fee: \$14.00  
DOC TYPE: MINE  
PAID BY: RED MOUNTAIN MINING INC

7

When recorded return to:

Mark Adams  
HC 30 Box 266  
Kingman, Arizona  
86401

*Notice of Mining Claim Location Amendment*  
Lode

**Locator:**

Mark Adams  
HC 30 Box 266  
Kingman, Arizona  
86401

RECEIVED  
B.L.M. AZ STATE OFFICE  
2006 SEP 12 A 9: 26  
PHOENIX, ARIZONA

Claim Name Jack Extension # 22 (Amc 365403)

Date of location: 3-30-05

The claim is 1500 feet long and 600 feet wide. The location monument is 20 feet from the S end and 1480 from the N end.

The claim trends generally from the N to the S

The claim is in the NE 1/4, SE 1/4

Section 9 Township 27 N, Range 21 W, Gila and Salt River base and Meridian.

Location in relation to permanent monument is Northwest corner of claim is 3600' East 1500' South Northwest corner of Sec. 9

Date 9-7-06 Signature Mark Adams  
Mark Adams  
HC 30 Box 266  
Kingman, AZ 86401

**ENTERED INTO COMPUTER**

5/24/07 ab

20

2005032303 BK 5514 PG 157  
OFFICIAL RECORDS OF MOHAVE COUNTY  
JOAN MC CALL, MOHAVE COUNTY RECORDER  
03/31/2005 10:40A PAGE 1 OF 2  
MARK ADAMS  
RECORDING FEE 14.00

**Notice of Mining Claim RE-Location  
Lode**

**Locator;**  
Mark Adams  
H.C.30, box 266  
Kingman, Arizona  
86401

RECEIVED  
B.L.M. AZ STATE OFFICE  
2005 MAY -5 A 11: 09  
PHOENIX, AZ

Claim Name Jack extension# 22

Date of location: 3-30-05  
The claim is 1500 feet long and 600 feet wide. The location monument is 20 feet from the S end and 1480 from N end.

The claim trends generally from the N to the S

The claim is in the W 1/2 SE 1/4 NE 1/4

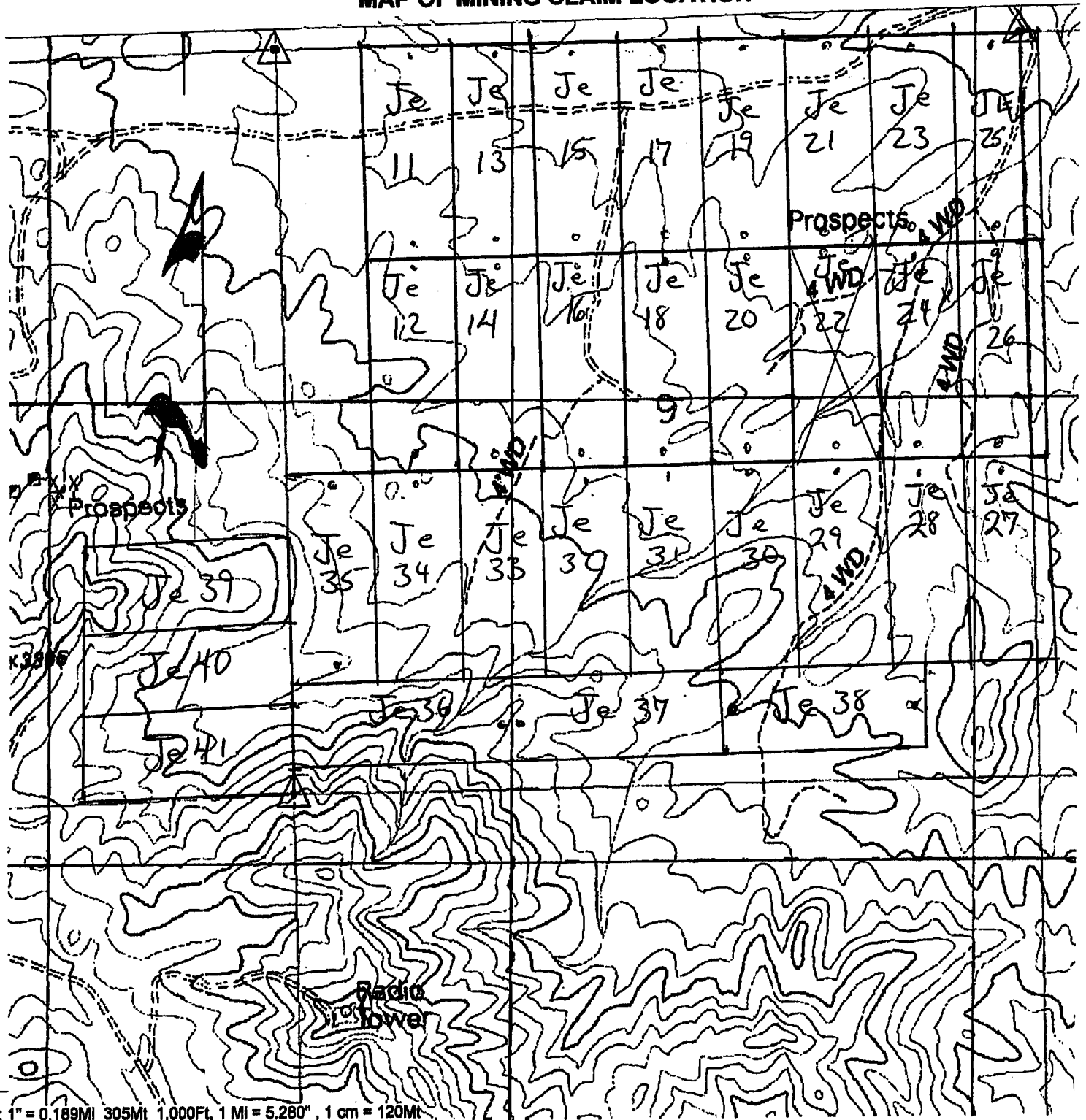
Section 9 Township 27N. Range 21W  
Gila and Salt River base and Meridian

Location in relation to a permanent monument is Northwest corner of claim is 3600' East  
1500' South Northeast corner Sec 9

Date 033005 Signature [Signature]  
Robert A. Cameron, Agent for locator  
P.O. Box 8132  
Hualapai, Arizona 86412

AMC 365403

### MAP OF MINING CLAIM LOCATION



Scale: 1" = 0.189MI 305Mt 1,000Ft, 1 MI = 5,280", 1 cm = 120Mt

Section 9 Township 27N Range 21 W

GILA & SALT RIVER BASE AND MERIDDIAN

22

**Notice of Mining Claim RE-Location  
Lode**

**Locator;**  
Mark Adams  
H.C.30, box 266  
Kingman, Arizona  
86401

RECEIVED  
B.L.M. AZ STATE OFFICE  
2005 MAY -5 A 11: 09  
PHOENIX, AZ

Claim Name Jack extension# 23

Date of location: 3-30-05

The claim is 1500 feet long and 600 feet wide. The location monument is 20 feet from the N end and 1480 from S end.

The claim trends generally from the N to the S

The claim is in the E 1/2 NE 1/4 NE 1/4

Section 9 Township 27N. Range 21W  
Gila and Salt River base and Meridian

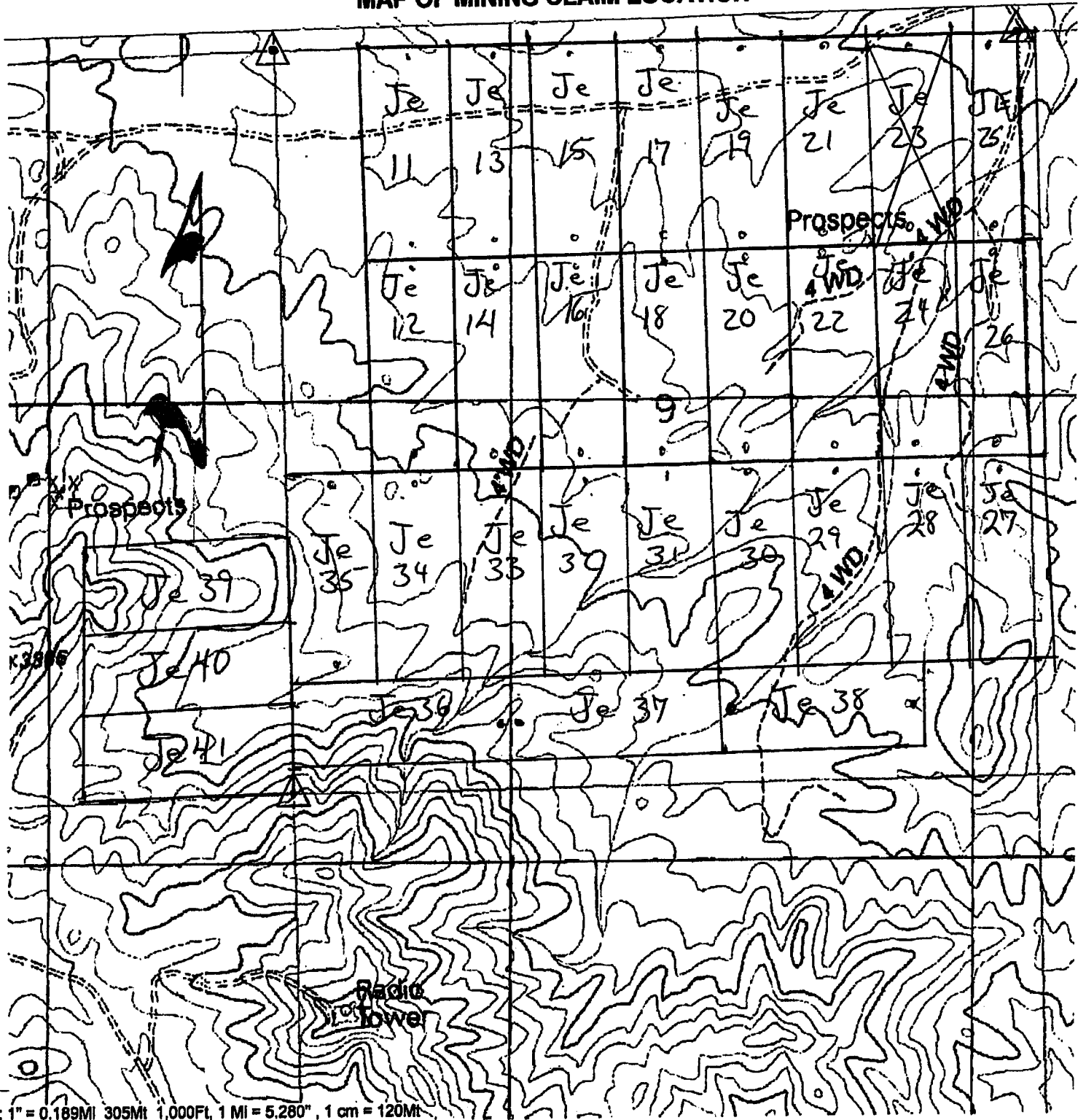
Location in relation to a permanent monument is  
Northwest Corner of Claim is 4200'  
East Northwest corner Sec 9

Date 033005 Signature [Signature]

Robert A. Cameron, Agent for locator  
P.O. Box 8132  
Hualapai, Arizona 86412

AMC 365404

### MAP OF MINING CLAIM LOCATION



Scale: 1" = 0.189Mi 305Mt 1,000Ft, 1 Mi = 5,280", 1 cm = 120Mt

Section 9 Township 27N Range 21W

GILA & SALT RIVER BASE AND MERIDDIAN





**B:6440 P:305**

OFFICIAL RECORDS  
OF MOHAVE COUNTY  
JOAN MCCALL,  
COUNTY RECORDER



09/07/2006 10:34 AM Fee: \$14.00  
DOC TYPE: MINE  
PAID BY: RED MOUNTAIN MINING INC

2

When recorded return to:

Mark Adams  
HC 30 Box 266  
Kingman, Arizona  
86401

*Notice of Mining Claim Location Amendment*  
*Lode*

**Locator:**

Mark Adams  
HC 30 Box 266  
Kingman, Arizona  
86401

RECEIVED  
BLM, AZ STATE OFFICE  
2006 SEP 12 A 9:26  
PHOENIX, ARIZONA

Claim Name Jack Extension #24 (Amc 365405)

Date of location: 3-30-05

The claim is 1500 feet long and 600 feet wide. The location monument is 20 feet from the S end and 1480 from the N end.

The claim trends generally from the N to the S

The claim is in the NE 1/4, SE 1/4

Section 9 Township 27 N, Range 21 W, Gila and Salt River base and Meridian.

Location in relation to permanent monument is Northwest corner of Claim is 1500' South 4200' East  
Northwest corner of Sec. 9

Date 9-7-06 Signature Mark Adams  
Mark Adams  
HC 30 Box 266  
Kingman, AZ 86401

ENTERED INTO COMPUTER

5/24/07 AR

22

**Notice of Mining Claim RE-Location  
Lode**

**Locator;**  
Mark Adams  
H.C.30, box 266  
Kingman, Arizona  
86401

RECEIVED  
B.L.M. AZ STATE OFFICE  
2005 MAY -5 A 11:09  
PHOENIX, AZ

Claim Name Jack extension# 24

Date of location: 3-30-05

The claim is 1500 feet long and 600 feet wide. The location monument is 20 feet from the S end and 1480 from N end.

The claim trends generally from the N to the S


The claim is in the E<sup>1</sup>/<sub>2</sub> SE<sup>1</sup>/<sub>4</sub> NE<sup>1</sup>/<sub>4</sub>

Section 9 Township 27N. Range 21W  
Gila and Salt River base and Meridian

Location in relation to a permanent monument is  
Northwest corner of claim is 1500' South  
4200' East Northwest corner Sec 9

Date 033005

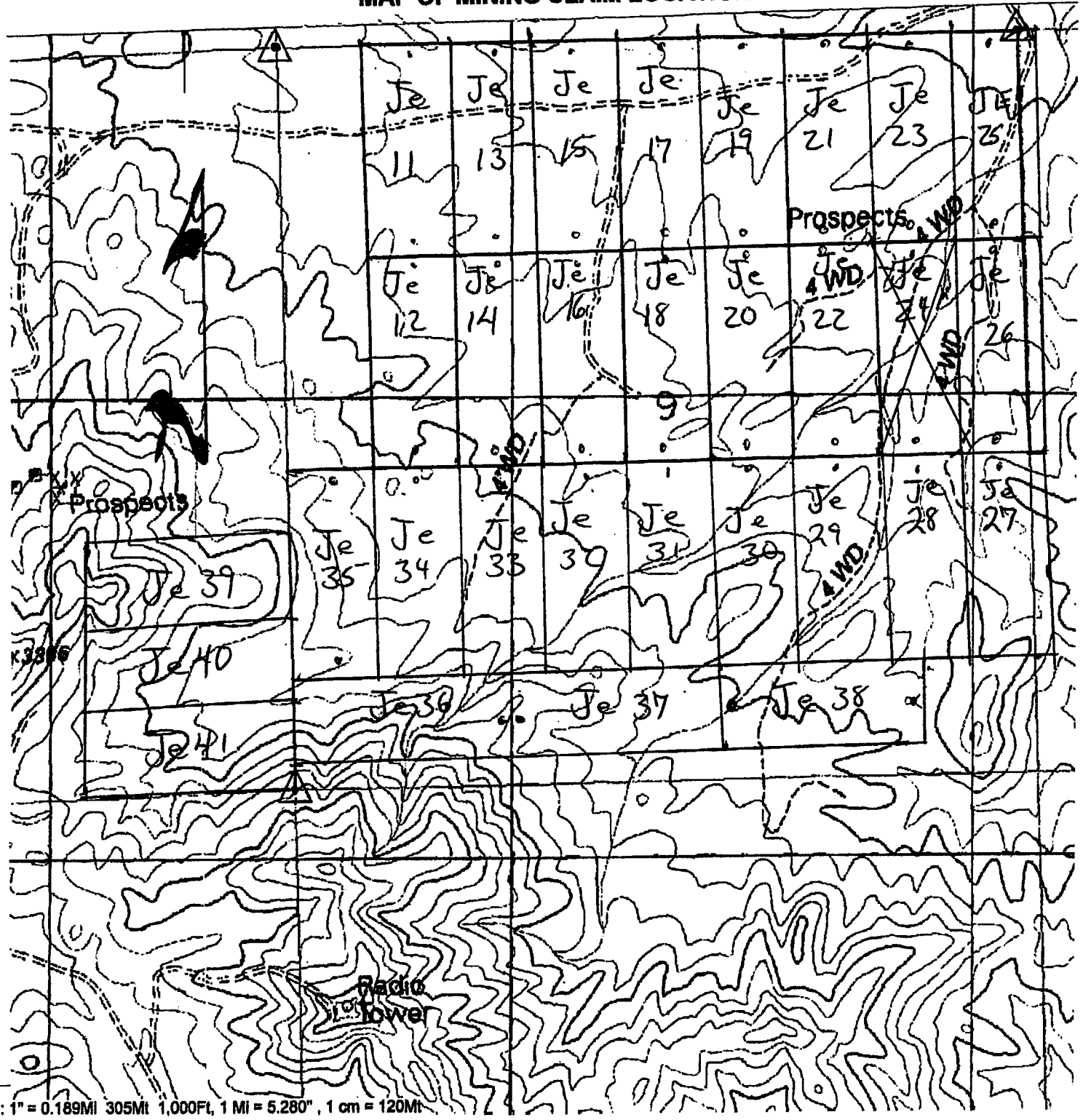
Signature



Robert A. Cameron, Agent for locator  
P.O. Box 8132  
Hualapai, Arizona 86412

AMC 365405

### MAP OF MINING CLAIM LOCATION



Scale: 1" = 0.189Mi 305Mt 1,000Ft, 1 Mi = 5,280', 1 cm = 120Mt

Section 9 Township 27N Range 21W

GILA & SALT RIVER BASE AND MERIDDIAN



**B:6440 P:307**

OFFICIAL RECORDS  
OF MOHAVE COUNTY  
JOAN MCCALL,  
COUNTY RECORDER



09/07/2006 10:34 AM Fee: \$14.00  
DOC TYPE: MINE  
PAID BY: RED MOUNTAIN MINING INC

2

When recorded return to:

Mark Adams  
HC 30 Box 266  
Kingman, Arizona  
86401

*Notice of Mining Claim Location Amendment*  
Lode

**Locator:**  
Mark Adams  
HC 30 Box 266  
Kingman, Arizona  
86401

RECEIVED  
B.L.M. AZ STATE OFFICE  
2006 SEP 12 A 9:26  
PHOENIX, ARIZONA

**Claim Name** Jack Extension # 25 (Amc 365466)

**Date of location:** 3-30-05

The claim is 1500 feet long and 600 feet wide. The location monument is 20 feet from the N end and 1480 from the S end.

The claim trends generally from the N to the S

The claim is in the NE 1/4 sec. 9 NW 1/4 sec. 10

Section 9 Township 27 N, Range 21 W, Gila and Salt River base and Meridian.

Location in relation to permanent monument is Northeast Corner of Claim is 4800' East  
Northwest Corner of Sec. 9

Date 9-7-06 Signature Mark Adams  
Mark Adams  
HC 30 Box 266  
Kingman, AZ 86401

ENTERED INTO COMPUTER  
5/24/07 aia

22

2005032306 BK 5514 PG 163  
OFFICIAL RECORDS OF MOHAVE COUNTY  
JOAN MC CALL, MOHAVE COUNTY RECORDER  
03/31/2005 10:40A PAGE 1 OF 2  
MARK ADAMS  
RECORDING FEE 14.00

Notice of Mining Claim RE-Location  
Lode

Locator;  
Mark Adams  
H.C.30, box 266  
Kingman, Arizona  
86401

RECEIVED  
B.L.M. AZ STATE OFFICE  
2005 MAY -5 A 11: 09  
PHOENIX, AZ

Claim Name Jack extension# 25

Date of location: 3-30-05

The claim is 1500 feet long and 600 feet wide. The location monument is 20 feet from the N end and 1480 from S end.

The claim trends generally from the N to the S

The claim is in the East 1/2 NE 1/4 NE 1/4

Section 9 Township 27N. Range 21W  
Gila and Salt River base and Meridian

Location in relation to a permanent monument is Northeast corner of claim is 14800' East  
Northeast corner Section 9

Date 033005 Signature [Signature]  
Robert A. Cameron, Agent for locator  
P.O. Box 8132  
Hualapai, Arizona 86412

ANC 365406

# MAP OF MINING CLAIM LOCATION



Section 9 Township 27N Range 21W

GILA & SALT RIVER BASE AND MERIDIAN

2

When recorded return to:

Mark Adams  
HC 30 Box 266  
Kingman, Arizona  
86401



PAGE: 1 of 2 FEE # 2006088686

**B:6440 P:309**

OFFICIAL RECORDS  
OF MOHAVE COUNTY  
JOAN MCCALL,  
COUNTY RECORDER



09/07/2006 10:34 AM Fee: \$14.00  
DOC TYPE: MINE  
PAID BY: RED MOUNTAIN MINING INC

*Notice of Mining Claim Location Amendment  
Lode*

**Locator:**

Mark Adams  
HC 30 Box 266  
Kingman, Arizona  
86401

RECEIVED  
BLM. AZ STATE OFFICE  
2006 SEP 12 A 9:26  
PHOENIX, ARIZONA

Claim Name Jack Extension # 26 (Amc365407)

Date of location: 3-30-05

The claim is 1500 feet long and 600 feet wide. The location monument is 20 feet from the S end and 1480 from the N end.

The claim trends generally from the N to the S

The claim is in the NE<sup>1</sup>/<sub>4</sub>, SE<sup>1</sup>/<sub>4</sub> Sec. 9, NW<sup>1</sup>/<sub>4</sub> SW<sup>1</sup>/<sub>4</sub> Sec. 10

Section 9 Township 27 N, Range 21 W, Gila and Salt River base and Meridian.

Location in relation to permanent monument is Northeast corner of Claim is 1500' South 4800' East Northwest Corner of Sec 9

Date 9-7-06 Signature [Signature]  
Mark Adams  
HC 30 Box 266  
Kingman, AZ 86401

ENTERED INTO COMPUTER

5/24/07 ab

22

**Notice of Mining Claim RE-Location  
Lode**

**Locator;**  
Mark Adams  
H.C.30, box 266  
Kingman, Arizona  
86401

RECEIVED  
B.L.M. AZ STATE OFFICE  
2005 MAY -5 A 11: 09  
PHOENIX, AZ

**Claim Name** Jack extension# 26

**Date of location:** 3-30-05

The claim is 1500 feet long and 600 feet wide. The location monument is 20 feet from the S end and 1480 from N end.

The claim trends generally from the N to the S

The claim is in the E 1/2 SE 1/4 NE 1/4

Section 9 Township 27N. Range 21W  
Gila and Salt River base and Meridian

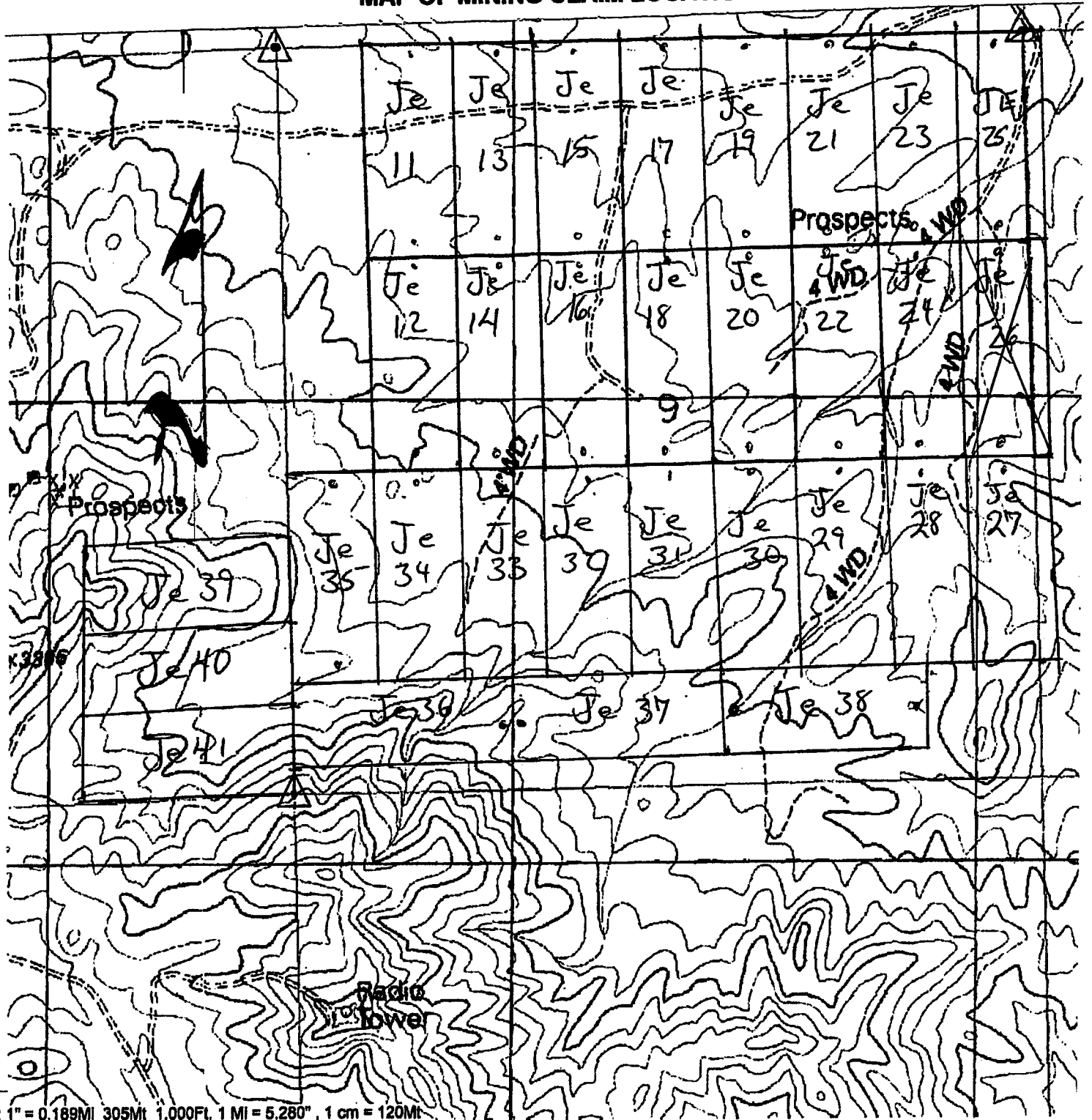
Location in relation to a permanent monument is Northeast  
Corner of claim is 1500' south 4800' East  
Northeast corner Sec 9

Date 033005 Signature [Signature]  
Robert A. Cameron, Agent for locator  
P.O. Box 8132  
Hualapai, Arizona 86412

ANG 365407



### MAP OF MINING CLAIM LOCATION



Scale: 1" = 0.189MI 305Mt 1,000Ft, 1 MI = 5.280" , 1 cm = 120Mt

Section 9 Township 27N Range 21W

GILA & SALT RIVER BASE AND MERIDIAN

J

When recorded return to:

Mark Adams  
HC 30 Box 266  
Kingman, Arizona  
86401



PAGE: 1 of 2 FEE # 2006088687

**B:6440 P:311**

OFFICIAL RECORDS  
OF MOHAVE COUNTY  
JOAN MCCALL  
COUNTY RECORDER



09/07/2006 10:34 AM Fee: \$14.00  
DOC TYPE: MINE  
PAID BY: RED MOUNTAIN MINING INC

*Notice of Mining Claim Location Amendment*  
*Lode*

**Locator:**  
Mark Adams  
HC 30 Box 266  
Kingman, Arizona  
86401

RECEIVED  
BLM. AZ STATE OFFICE  
2006 SEP 12 A 9:21  
PHOENIX, ARIZONA

Claim Name Jack Extension # 27 (Amc365408)

Date of location: 3-30-05

The claim is 1500 feet long and 600 feet wide. The location monument is 20 feet from the N end and 1480 from the S end.

The claim trends generally from the N to the S

The claim is in the SE 1/4, Sec. 9, SW 1/4 Sec 10

Section 9 Township 27 N, Range 21 W, Gila and Salt River base and Meridian.

Location in relation to permanent monument is Northwest corner of claim is 3000' South 4800' East, Northwest corner of Sec 9

Date 9-7-06 Signature Mark Adams  
Mark Adams  
HC 30 Box 266  
Kingman, AZ 86401

**ENTERED INTO COMPUTER**

5/24/07 qb

28

**Notice of Mining Claim RE-Location  
Lode**

**Locator;**  
Mark Adams  
H.C.30, box 266  
Kingman, Arizona  
86401

RECEIVED  
BLM. AZ STATE OFFICE  
2005 MAY -5 A 11:09  
PHOENIX, AZ

Claim Name Jack extension# 27

Date of location: 3-30-05  
The claim is 1500 feet long and 600 feet wide. The location monument is 20 feet from the N end and 1480 from S end.

The claim trends generally from the N to the S

The claim is in the E 1/2 NE 1/4 SE 1/4

Section 9 Township 27N. Range 21W  
Gila and Salt River base and Meridian

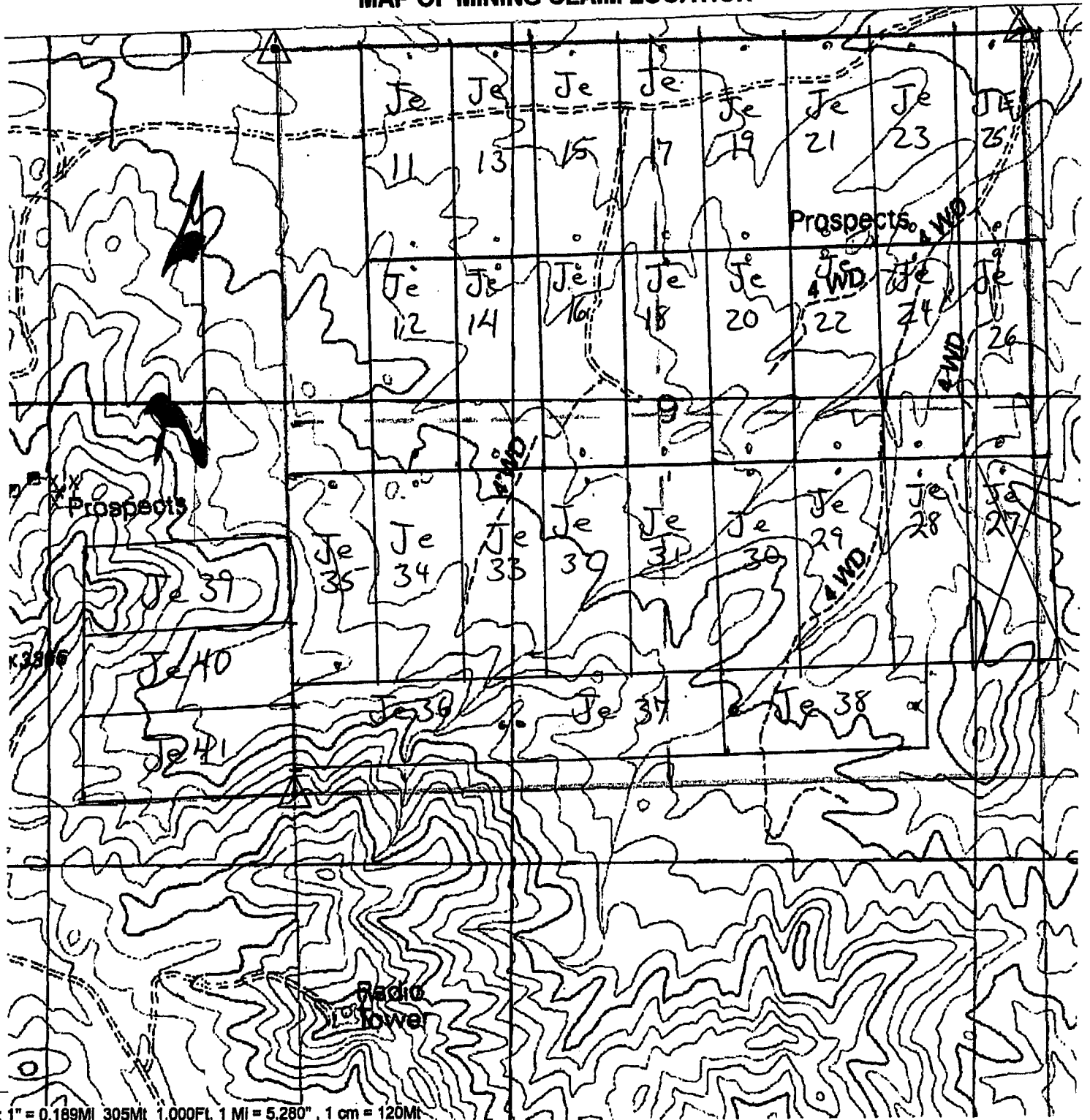
Location in relation to a permanent monument is  
Northwest corner of claim is 3000' S  
1480' East Northwest corner Sec 9

Date 033005

Signature [Signature]  
Robert A. Cameron, Agent for locator  
P.O. Box 8132  
Hualapai, Arizona 86412

ANC 365408

### MAP OF MINING CLAIM LOCATION



Section 9 Township 27N Range 21W

GILA & SALT RIVER BASE AND MERIDDIAN

28

**Notice of Mining Claim RE-Location  
Lode**

**Locator;**  
Mark Adams  
H.C.30, box 266  
Kingman, Arizona  
86401

PHOENIX, AZ

2005 MAY -5 A 11: 09

RECEIVED  
B.L.M. AZ STATE OFFICE

Claim Name Jack extension# 28

Date of location: 3-30-05

The claim is 1500 feet long and 600 feet wide. The location monument is 20 feet from the N end and 1480 from S end.

The claim trends generally from the N to the S

The claim is in the E 1/2 SE 1/4 SE 1/4

Section 9 Township 27N. Range 21W  
Gila and Salt River base and Meridian

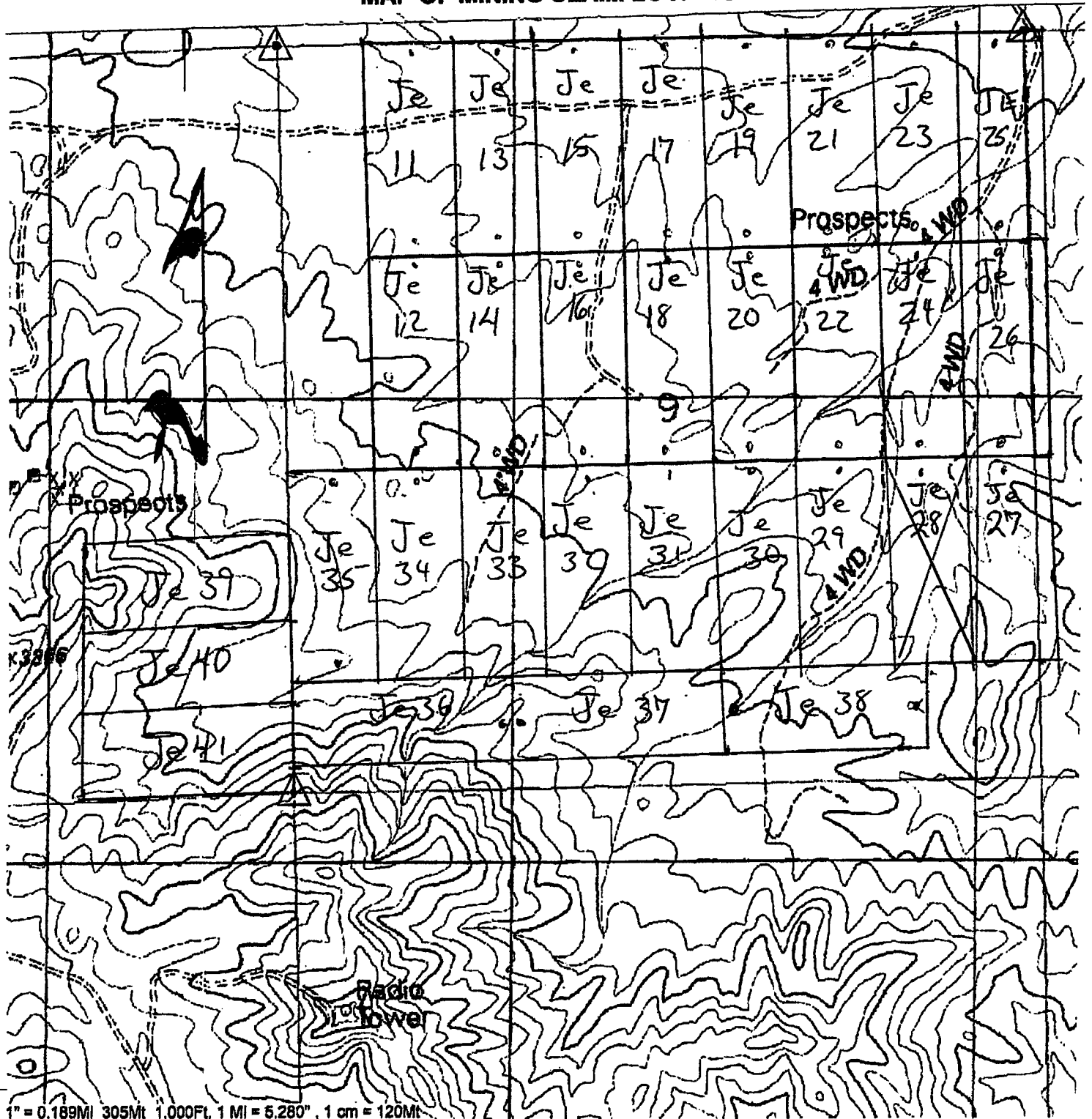
Location in relation to a permanent monument is \_\_\_\_\_  
Northwest corner of claim, is 3000's  
4200' East Northwest corner Section 9

Date 033005 Signature [Signature]

Robert A. Cameron, Agent for locator  
P.O. Box 8132  
Hualapai, Arizona 86412

AMC 365409

### MAP OF MINING CLAIM LOCATION



Section 9 Township 27N Range 21W

GILA & SALT RIVER BASE AND MERIDDIAN

22

Notice of Mining Claim RE-Location  
Lode

Locator;  
Mark Adams  
H.C.30, box 266  
Kingman, Arizona  
86401

RECEIVED  
B.L.M. AZ STATE OFFICE  
2005 MAY -5 A 11:09  
PHOENIX, AZ

Claim Name Jack extension# 29

Date of location: 3-30-05

The claim is 1500 feet long and 600 feet wide. The location monument is 20 feet from the N end and 1480 from S end.

The claim trends generally from the N to the S


The claim is in the W 1/2 SE 1/4 SE 1/4

Section 9 Township 27N. Range 21W  
Gila and Salt River base and Meridian

Location in relation to a permanent monument is Northwest  
Corner of Claim is 3000' S 3600'  
East Northwest corner Section 9

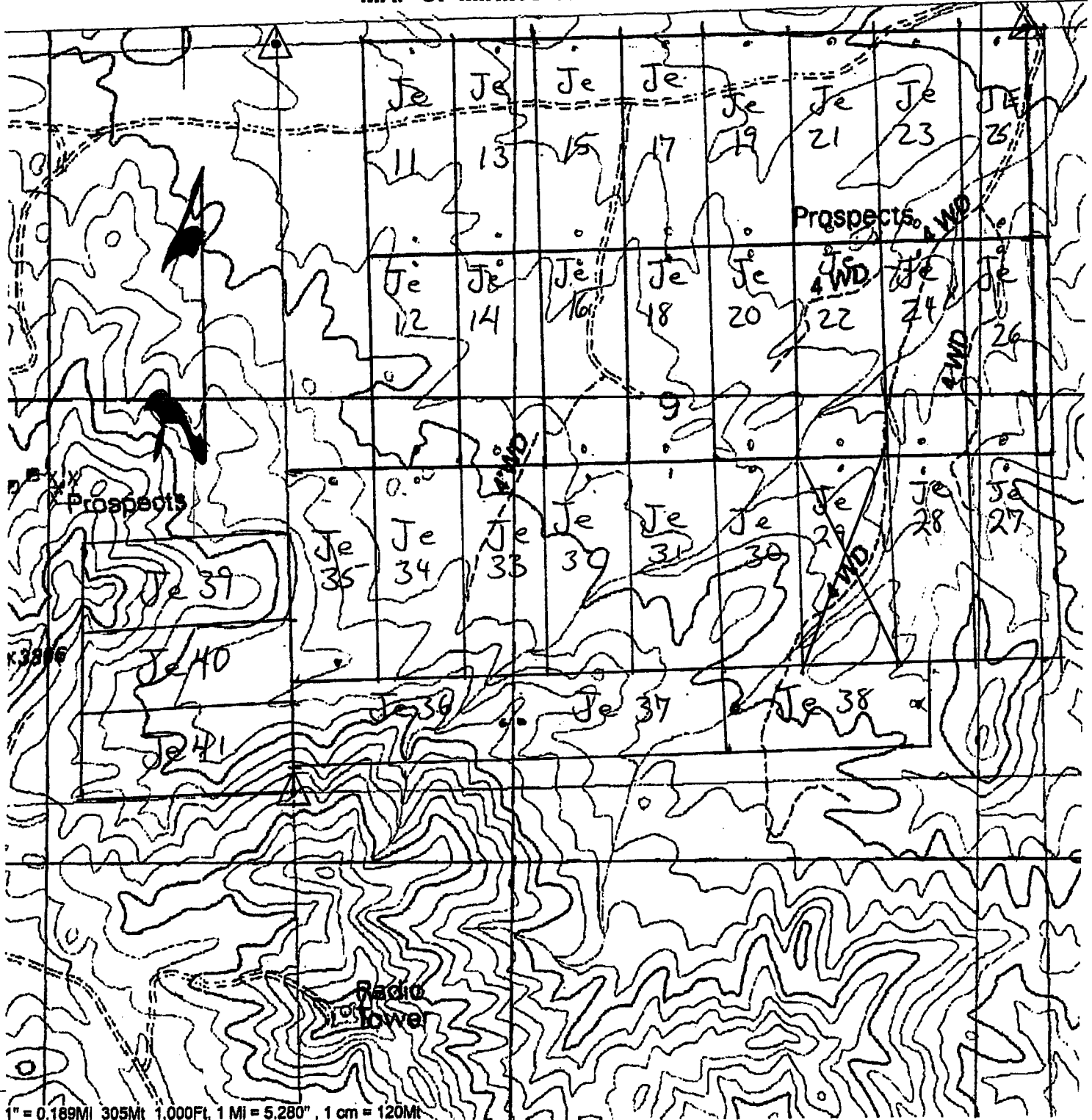
Date 033005

Signature

  
Robert A. Cameron, Agent for locator  
P.O. Box 8132  
Hualapai, Arizona 86412

AMC 365410

### MAP OF MINING CLAIM LOCATION



Scale: 1" = 0.189Mi 305Mt 1,000Ft, 1 Mi = 5,280' , 1 cm = 120Mt

Section 9 Township 27N Range 21W

GILA & SALT RIVER BASE AND MERIDDIAN



2p

Notice of Mining Claim RE-Location  
Lode

RECEIVED  
B.L.M. AZ STATE OFFICE  
2005 MAY -5 A 11: 09  
PHOENIX, AZ

Locator;  
Mark Adams  
H.C.30, box 266  
Kingman, Arizona  
86401

Claim Name Jack extension# 30

Date of location: 3-30-05

The claim is 1500 feet long and 600 feet wide. The location monument is 20 feet from the N end and 1480 from S end.

The claim trends generally from the N to the S

The claim is in the E 1/2 SW 1/4 SE 1/4

Section 9 Township 27N. Range 21W  
Gila and Salt River base and Meridian

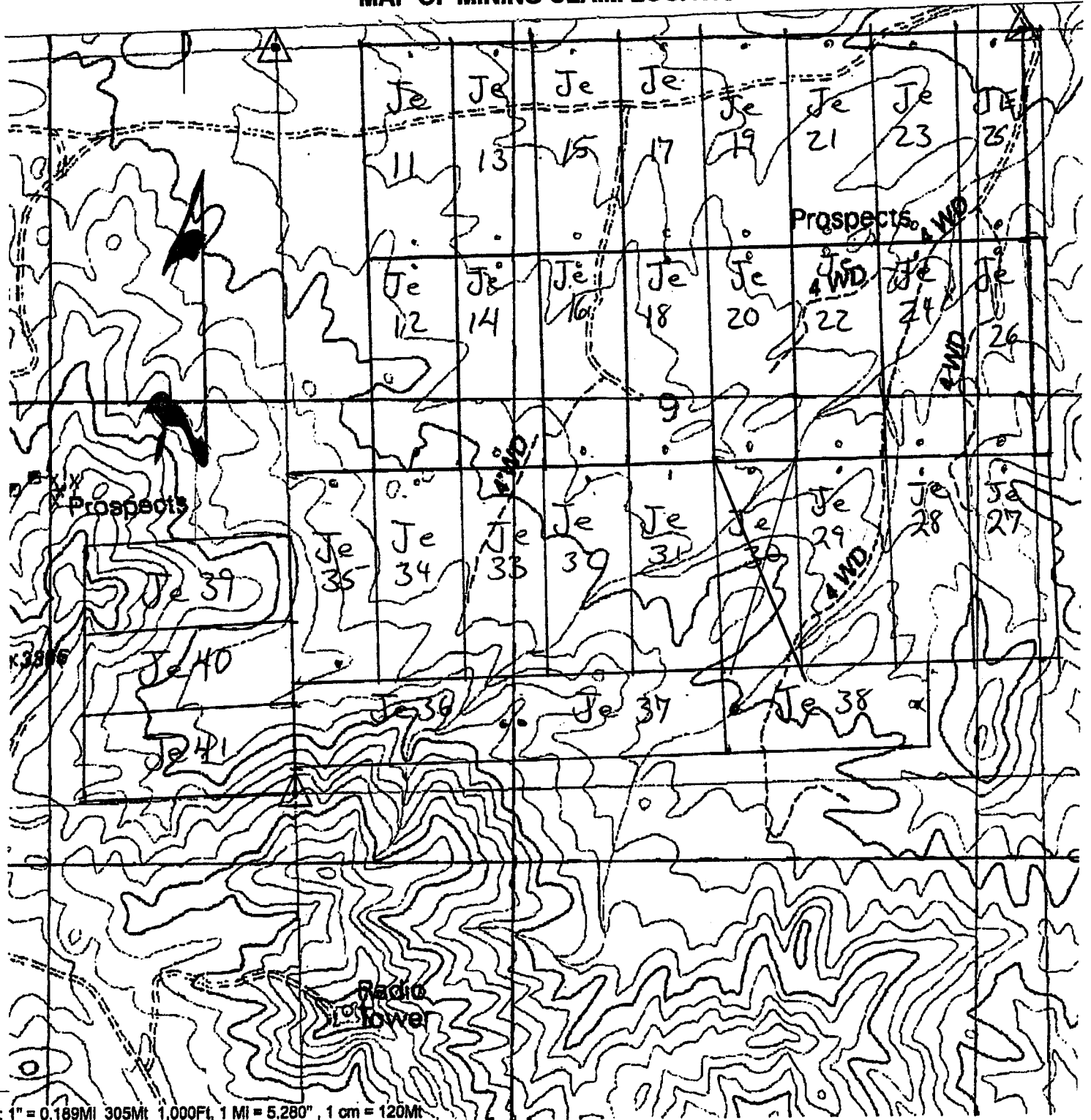
Location in relation to a permanent monument is Northwest  
Corner of claim is 3000' South 3000' East  
Northwest corner Section 9

Date 033005 Signature [Signature]

Robert A. Cameron, Agent for locator  
P.O. Box 8132  
Hualapai, Arizona 86412

AMC 365411

### MAP OF MINING CLAIM LOCATION



Scale: 1" = 0.189MI 305Mt 1,000Ft, 1 MI = 5.280" , 1 cm = 120Mt

Section 9 Township 27N Range 21W

GILA & SALT RIVER BASE AND MERIDDIAN



**B: 6440 P: 313**

OFFICIAL RECORDS  
OF MOHAVE COUNTY  
JOAN MCCALL,  
COUNTY RECORDER



09/07/2006 10:34 AM Fee: \$14.00  
DOC TYPE: MINE  
PAID BY: RED MOUNTAIN MINING INC

2

When recorded return to:

Mark Adams  
HC 30 Box 266  
Kingman, Arizona  
86401

*Notice of Mining Claim Location Amendment*  
*Lode*

**Locator:**

Mark Adams  
HC 30 Box 266  
Kingman, Arizona  
86401

RECEIVED  
BLM. AZ STATE OFFICE  
2006 SEP 12 A 9:21  
PHOENIX, ARIZONA

Claim Name Jack Extension # 31 (Amc 365412)

Date of location: 3-30-05

The claim is 1500 feet long and 600 feet wide. The location monument is 20 feet from the N end and 1480 from the S end.

The claim trends generally from the N to the S

The claim is in the SW 1/4, SE 1/4

Section 9 Township 27 N, Range 21 W, Gila and Salt River base and Meridian.

Location in relation to permanent monument is Northwest corner of Claim is 3000' South 2400' East Northwest corner of Sec. 9

Date 9-7-06 Signature [Signature]  
Mark Adams  
HC 30 Box 266  
Kingman, AZ 86401

ENTERED INTO COMPUTER

5/24/07 aib

**Notice of Mining Claim RE-Location  
Lode**

**Locator;**  
Mark Adams  
H.C.30, box 266  
Kingman, Arizona  
86401

RECEIVED  
B.L.M. AZ STATE OFFICE  
2005 MAY -5 A 11:0  
PHOENIX, AZ

Claim Name Jack extension# 31

Date of location: 3-30-05

The claim is 1500 feet long and 600 feet wide. The location monument is 20 feet from the N end and 1480 from S end.

The claim trends generally from the N to the S

The claim is in the W 1/2 SW 1/4 SE 1/4

Section 9 Township 27N. Range 21W  
Gila and Salt River base and Meridian

Location in relation to a permanent monument is  
Northwest corner of claim is 3000' S  
2400' East Northwest Corner section 9

Date 033005 Signature [Signature]  
Robert A. Cameron, Agent for locator  
P.O. Box 8132  
Hualapai, Arizona 86412

AMC 365412

### MAP OF MINING CLAIM LOCATION



Section 9 Township 27N Range 21W

GILA & SALT RIVER BASE AND MERIDDIAN

28

Notice of Mining Claim RE-Location  
Lode

Locator;  
Mark Adams  
H.C.30, box 266  
Kingman, Arizona  
86401

RECEIVED  
B.L.M. AZ STATE OFFICE  
2005 MAY -5 A 11:09  
PHOENIX, AZ

Claim Name Jack extension# 32

Date of location: 3-30-05

The claim is 1500 feet long and 600 feet wide. The location monument is 90 feet from the N end and 1480 from S end.

The claim trends generally from the N to the S

The claim is in the E 1/2 SE 1/4 SW 1/4

Section 9 Township 27N. Range 21W  
Gila and Salt River base and Meridian

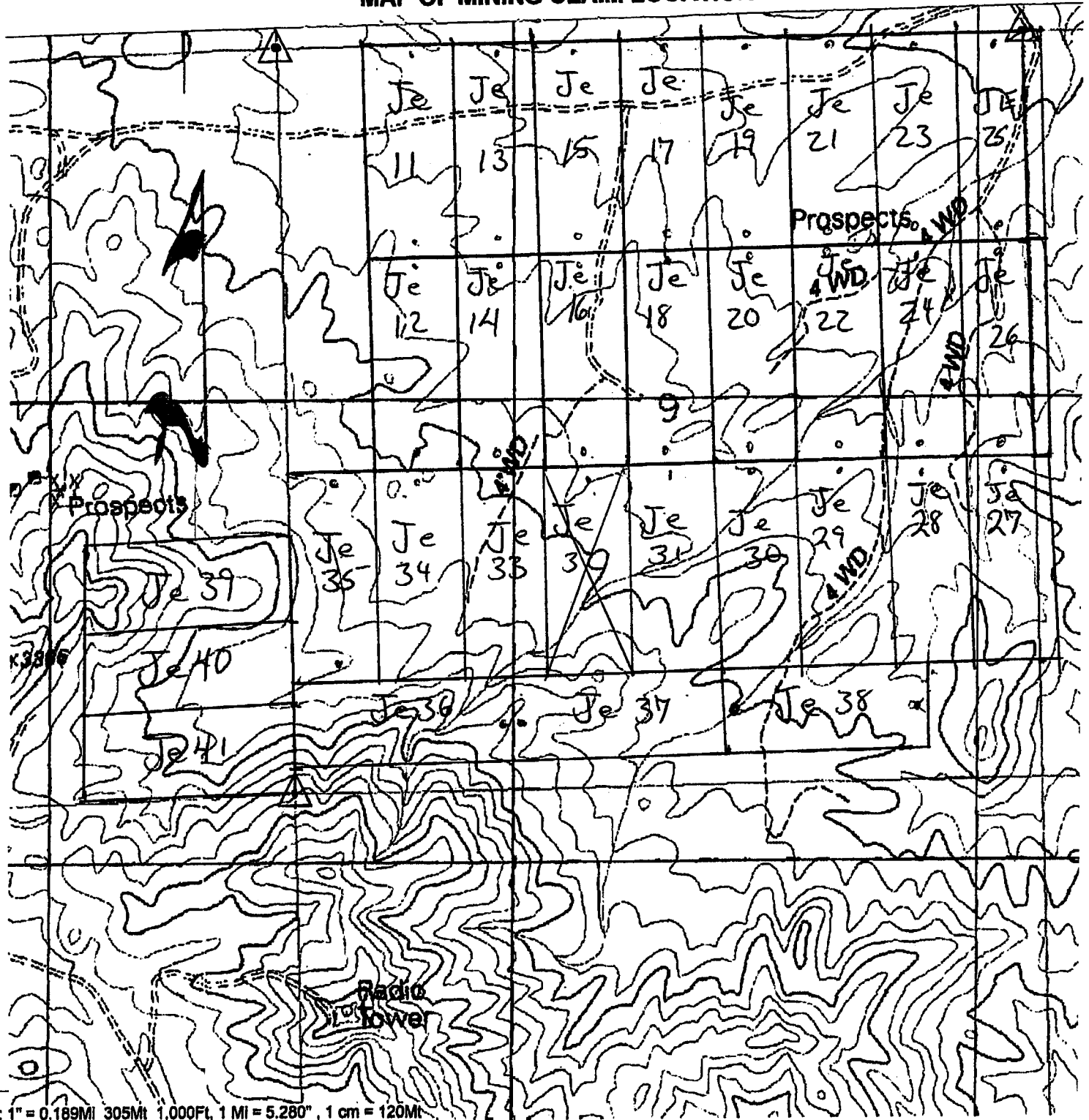
Location in relation to a permanent monument is Northwest  
Corner of Claim is 1800' east 3000'  
South Northwest corner section 9

Date 033005

Signature [Signature]  
Robert A. Cameron, Agent for locator  
P.O. Box 8132  
Hualapai, Arizona 86412

ANC 365413

### MAP OF MINING CLAIM LOCATION



Scale: 1" = 0.189Mi 305Mt 1,000Ft, 1 Mi = 5,280', 1 cm = 120Mt

Section 9 Township 27N Range 21W

GILA & SALT RIVER BASE AND MERIDDIAN

28

Notice of Mining Claim RE-Location  
Lode

Locator;  
Mark Adams  
H.C.30, box 266  
Kingman, Arizona  
86401

RECEIVED  
B.L.M. AZ STATE OFFICE  
2005 MAY -5 A 11:10  
PHOENIX, AZ

Claim Name Jack extension# 32

Date of location: 3-30-05

The claim is 1500 feet long and 600 feet wide. The location monument is 20 feet from the N end and 1480 from S end.

The claim trends generally from the N to the S

The claim is in the N<sup>1</sup>/<sub>2</sub> SE<sup>1</sup>/<sub>4</sub> SW<sup>1</sup>/<sub>4</sub>

Section 9 Township 27N. Range 21W  
Gila and Salt River base and Meridian

Location in relation to a permanent monument is  
Northwest corner of claim is 1800' East  
3000' South Northwest corner Section  
9

Date 03/30/05

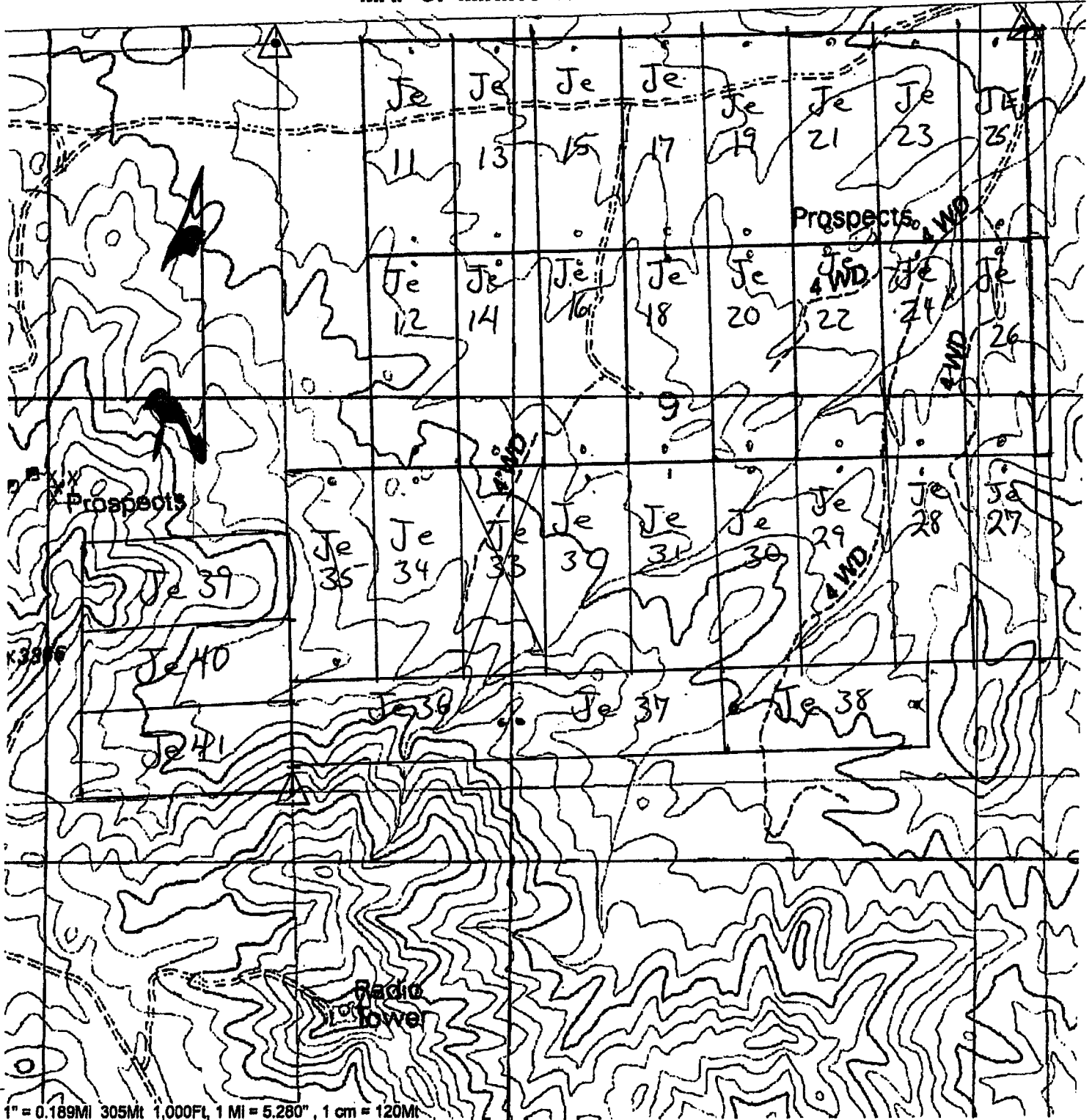
Signature [Signature]

Robert A. Cameron, Agent for locator  
P.O. Box 8132  
Hualapai, Arizona 86412

ANC 365414



### MAP OF MINING CLAIM LOCATION



Section 9 Township 27N Range 21W

GILA & SALT RIVER BASE AND MERIDIAN

28

Notice of Mining Claim Location  
Lode

Locator;  
Mark Adams  
H.C.30, box 266  
Kingman, Arizona  
86401

RECEIVED  
B.L.M. AZ STATE OFFICE  
2005 MAY -5 A 11: 10  
PHOENIX, AZ

Claim Name Jack extension# 34

Date of location: 3-30-05

The claim is 1500 feet long and 600 feet wide. The location monument is 20 feet from the N end and 1480 from S end.

The claim trends generally from the N to the S

The claim is in the E 1/2 SW 1/4 SW 1/4

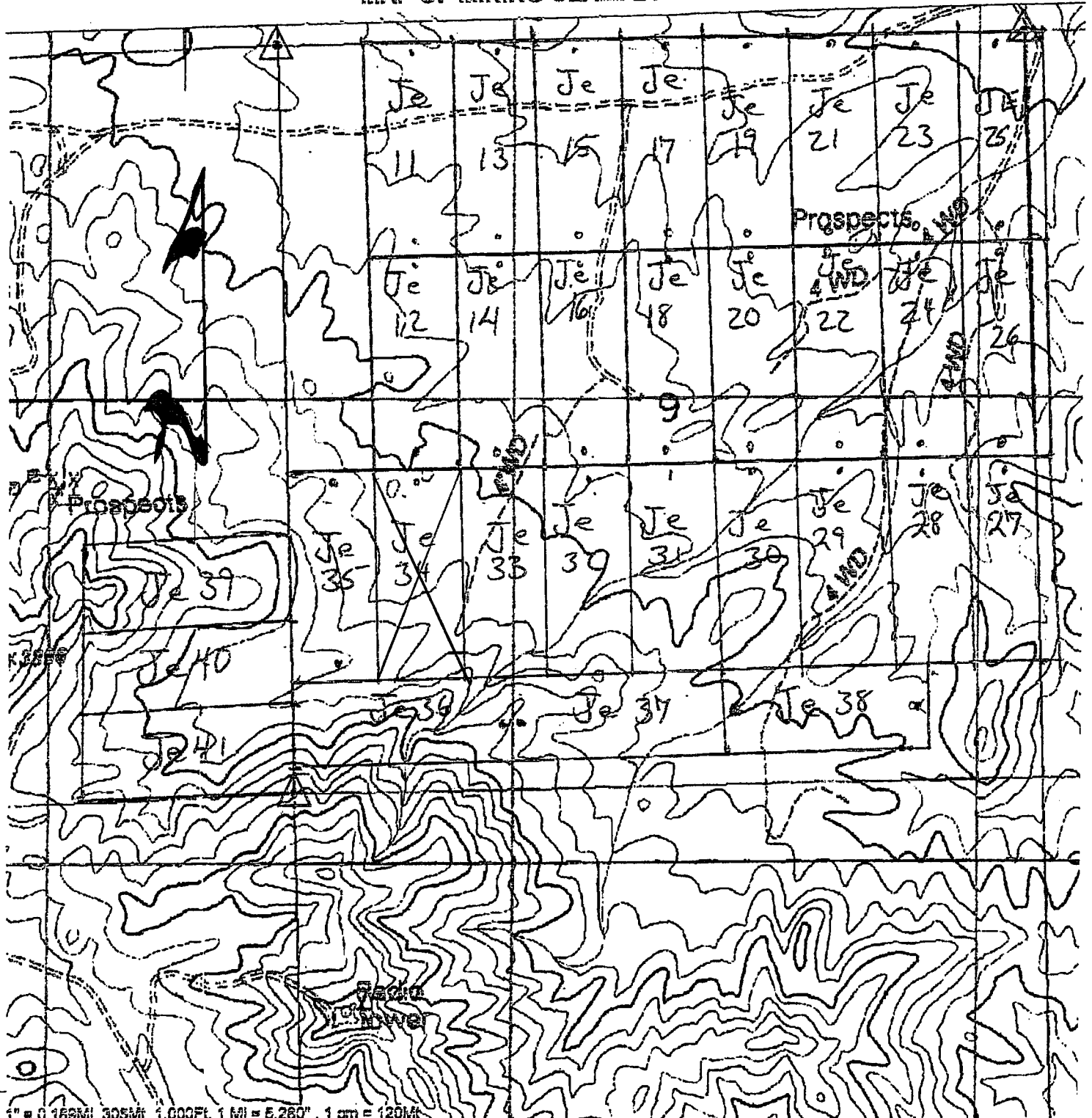
Section 9 Township 27N. Range 21W  
Gila and Salt River base and Meridian

Location in relation to a permanent monument is Northwest  
Corner of Claim is 600' East 3000' South  
W.E. Corner Section 9

Date 03 30 05 Signature [Signature]  
Robert A. Cameron, Agent for locator  
P.O. Box 8132  
Hualapai, Arizona 86412

ANC 365415

### MAP OF MINING CLAIM LOCATION



Scale: 1" = 0.166MI 305Mk 1,000Ft, 1 MI = 5.260", 1 cm = 120Mk

Section 9 Township 27N Range 21W

GILA & SALT RIVER BASE AND MERIDDIAN

22

Notice of Mining Claim Location  
Lode

Locator;  
Mark Adams  
H.C.30, box 266  
Kingman, Arizona  
86401

RECEIVED  
B.L.M. AZ STATE OFFICE  
2005 MAY -5 A 11: 10  
PHOENIX, AZ

Claim Name Jack extension# 35

Date of location: 3-30-05

The claim is 1500 feet long and 600 feet wide. The location monument is 20 feet from the N end and 1480 from S end.

The claim trends generally from the N to the S

The claim is in the W 1/2 SW 1/4 SW 1/4

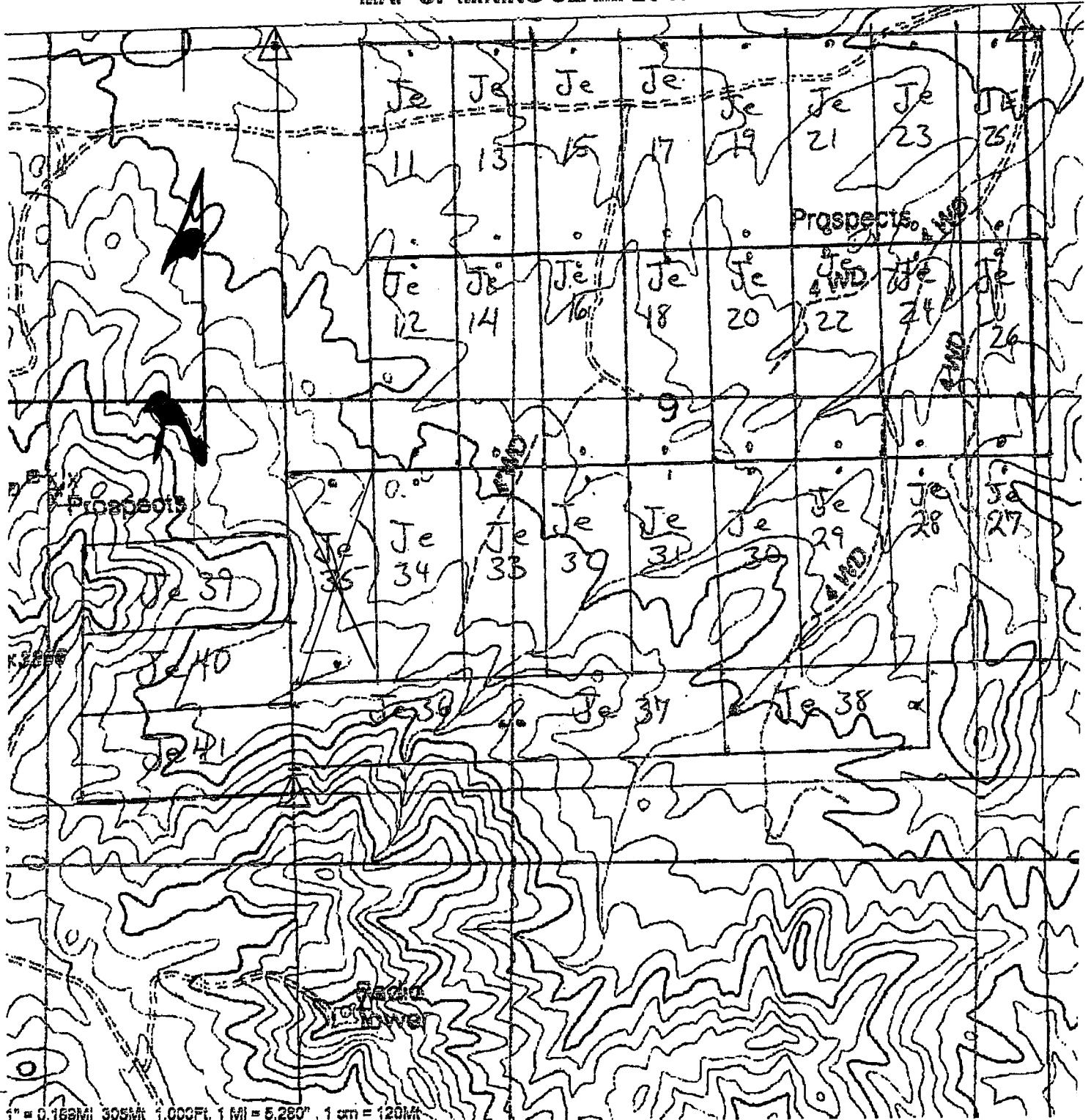
Section 9 Township 27N. Range 21W  
Gila and Salt River base and Meridian

Location in relation to a permanent monument is Northwest corner of claim is  
3000' S Northwest corner Sec 9

Date 033005 Signature [Signature]  
Robert A. Cameron, Agent for locator  
P.O. Box 8132  
Hualapai, Arizona 86412

AMC 36541b

### MAP OF MINING CLAIM LOCATION



Scale: 1" = 0.166MI 305M 1,000FT, 1 MI = 5,280', 1 cm = 120M

Section 9 Township 27N Range 21W

GILA & SALT RIVER BASE AND MERIDIAN

2005032317 BK 5514 PI  
OFFICIAL RECORDS OF MOHAVE COU  
JOAN MC CALL, MOHAVE COUNTY REC  
03/31/2005 10:42A PAGE 1 OF  
MARK ADAMS  
RECORDING FEE 14.00

4/5/05 2 pgs  
60620

From: Mineral  
Park  
Mark Adams  
PH: 928 692-0810  
FX: 928 692-9725

JD: BLM  
DEEN: COURTNEY  
FOX: LOD2 .417.93W

Notice of Mining Claim Location

LONG

Locator;  
Mark Adams  
H.C.30, box 266  
Kingman, Arizona  
86401

RECEIVED  
B.L.M. AZ STATE OFFICE  
2005 MAY -5 A 11: 10  
PHOENIX, AZ

Claim Name Jack extension# 36

Date of location: 3-30-05

The claim is 1500 feet long and 500 feet wide. The location monument is 20 feet from the NE end and 1450 from W end.

The claim trends generally from the E to the W

The claim is in the S 1/2 SW 1/4 SW 1/4

Section 9 Township 27N. Range 21W  
Gila and Salt River base and Meridian

Location in relation to a permanent monument is NW corner of  
Claim is 4500' South Northwest corner

Section 9

Date 033005

Signature

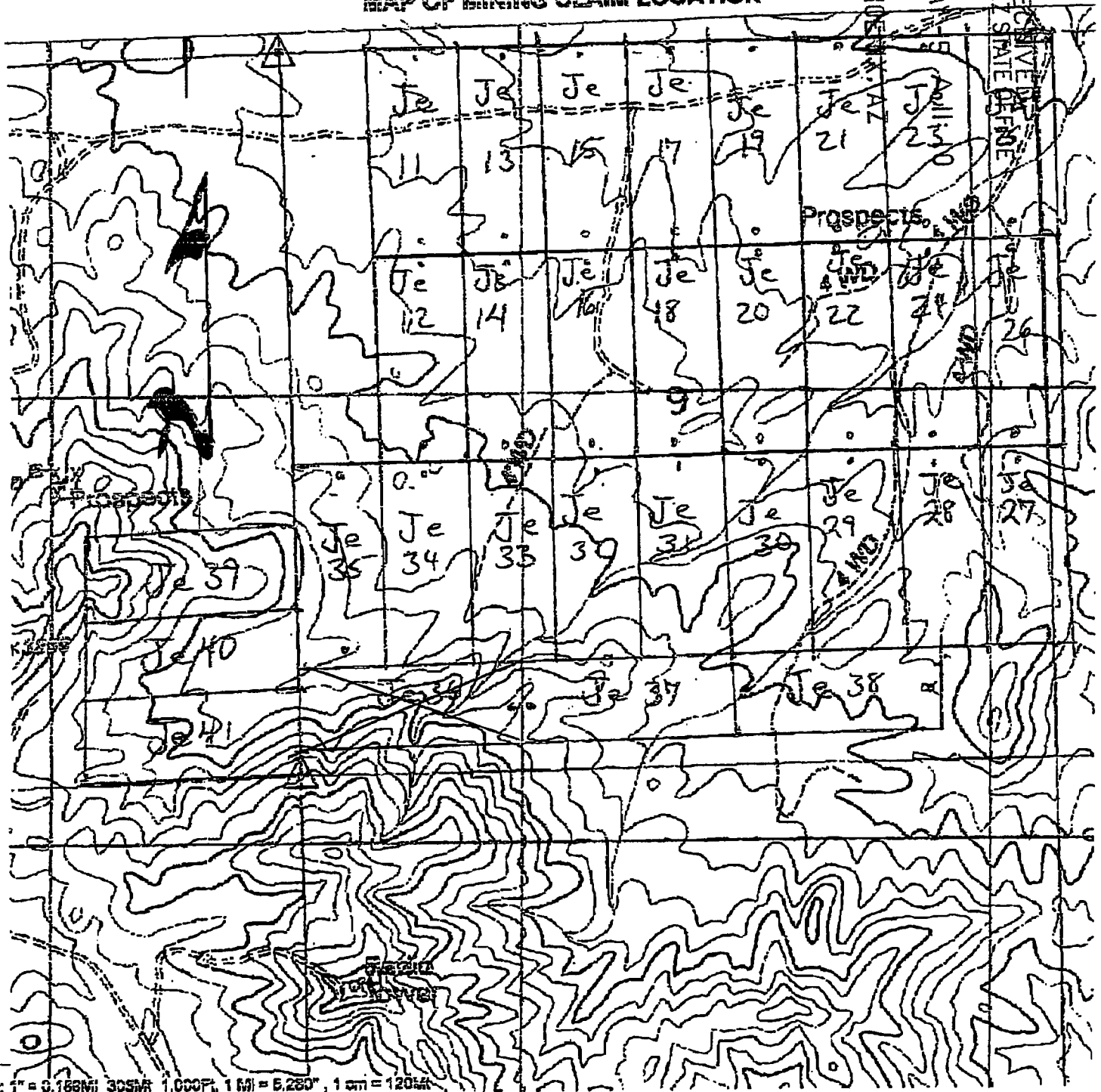
Robert A. Cameron, Agent for locator  
P.O. Box 8132

Kingman, Arizona 86401

AMC 365417

PAGE 2 OF 2  
BK 5514 PG 186 FEE#2005032317

### MAP OF MINING CLAIM LOCATION



Scale: 1" = 3.168mi 305MR 1,000F, 1 MI = 6,280', 1 cm = 120mm

Section 9 Township 27 N Range 21 W  
GILA & SALT RIVER BASE AND MERIDIAN

ANC 365417

B:6440 P:315

OFFICIAL RECORDS  
OF MOHAVE COUNTY  
JOAN MCCALL  
COUNTY RECORDER



09/07/2006 10:34 AM Fee: \$14.00  
DOC TYPE: MINE  
PAID BY: RED MOUNTAIN MINING INC

2

When recorded return to:

Mark Adams  
HC 30 Box 266  
Kingman, Arizona  
86401

Notice of Mining Claim Location Amendment  
Lode

Locator:

Mark Adams  
HC 30 Box 266  
Kingman, Arizona  
86401

RECEIVED  
B.L.M. AZ STATE OFFICE  
2006 SEP 12 A 9:27  
PHOENIX, ARIZONA

Claim Name Jack Extension # 37 (Amc305418)

Date of location: 3-30-05

The claim in 1500 feet long and 600 feet wide. The location monument is 20 feet from the W end and 1480 from the E end.

The claim trends generally from the E to the W

The claim is in the SW 1/4, SE 1/4

Section 9 Township 27 N, Range 21 W, Gila and Salt River base and Meridian.

Location in relation to permanent monument is Northwest corner of claim is 4500' south 1500' East Northwest corner of Sec 9

Date 9-7-06 Signature Mark Adams

Mark Adams  
HC 30 Box 266  
Kingman, AZ 86401

ENTERED INTO COMPUTER

5/24/07 ar



28

2005032318 BK 5514 PG 187  
OFFICIAL RECORDS OF MOHAVE COUNTY  
JOAN MC CALL, MOHAVE COUNTY RECORDER  
03/31/2005 10:43A PAGE 1 OF 2  
MARK ADAMS  
RECORDING FEE \$44.00

PHOENIX, AZ

2005 MAY -5 A 11: 10

RECEIVED  
B.L.M. AZ STATE OFFICE

Notice of Mining Claim Location  
Lode

Locator;  
Mark Adams  
H.C.30, box 200  
Kingman, Arizona  
86401

Claim Name Jack extension# 37

Date of location: 3-30-05

The claim is 1500 feet long and 600 feet wide. The location monument is 20 feet from the W end and 1480 from E end.

The claim trends generally from the E to the W


The claim is in the S 1/2 SE 1/4 SW 1/4

Section 9 Township 27N. Range 21W  
Gila and Salt River base and Meridian

Location in relation to a permanent monument is Northwest corner  
of claim is 4500' S 1500' East

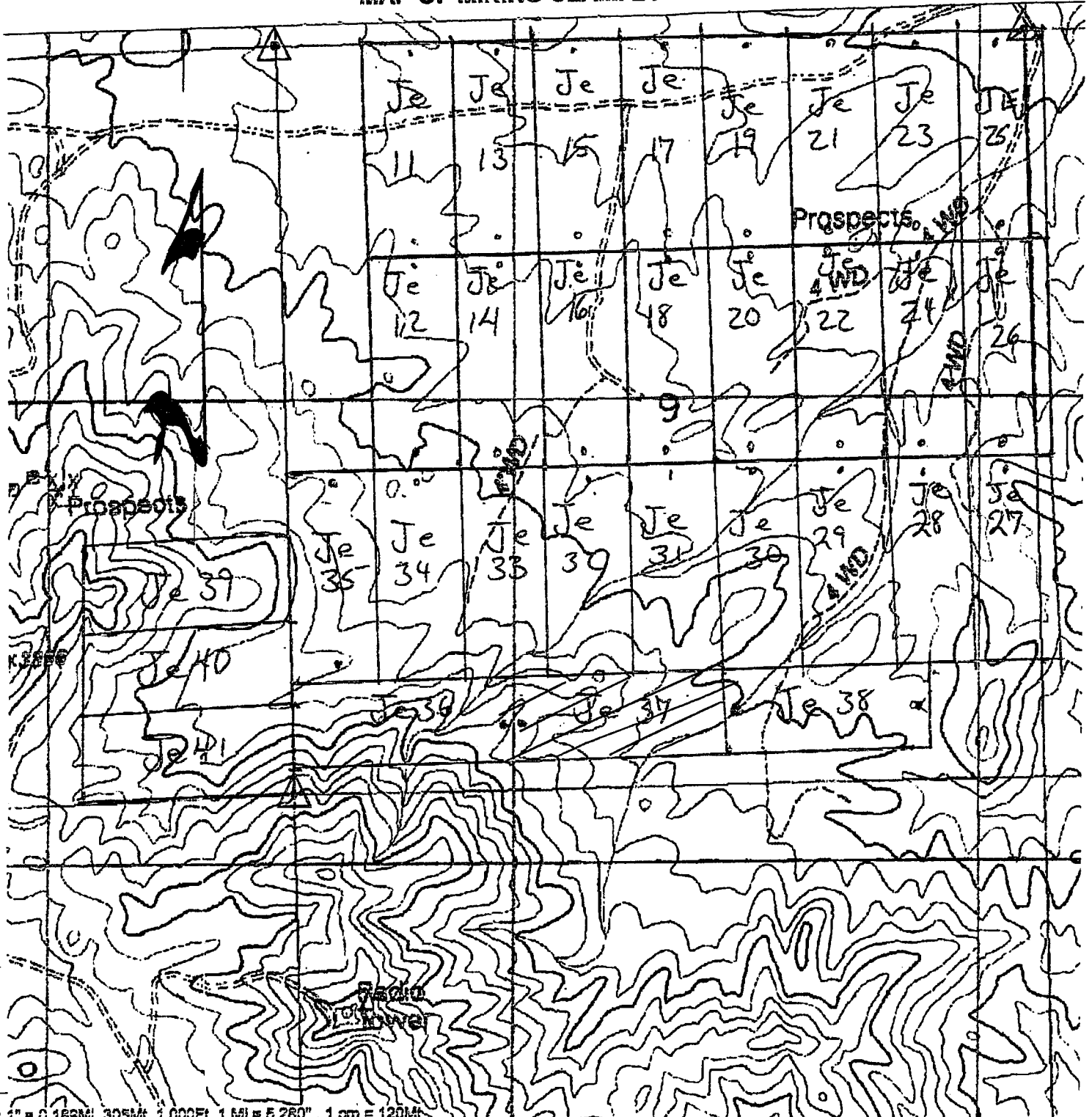
Northwest corner Sec 9

Date 033005

Signature   
Robert A. Cameron, Agent for locator  
P.O. Box 8132  
Hualapai, Arizona 86412

ANC 365418

### MAP OF MINING CLAIM LOCATION



Scale: 1" = 0.163Mi 305M 1,000Ft, 1 Mi = 5,280", 1 cm = 120M

Section 9 Township 27N Range 21W

GILA & SALT RIVER BASE AND MERIDIAN

2p

Notice of Mining Claim Location  
Lode

Locator;

Mark Adams  
H.C.30, box 266  
Kingman, Arizona  
86401

PHOENIX, AZ  
2005 MAY -5 A 11: 10  
B.L.M. RECEIVED  
AZ STATE OFFICE

Claim Name Jack extension# 38

Date of location: 3-30-05

The claim is 1500 feet long and 600 feet wide. The location monument is 20 feet from the W end and 1480 from E end.

The claim trends generally from the E to the W


The claim is in the 8 1/2 SW 1/4 SE 1/4

Section 9 Township 27N. Range 21W  
Gila and Salt River base and Meridian

Location in relation to a permanent monument is Northwest corner  
of claim is 3000' E 4500' South  
Northwest corner section 9

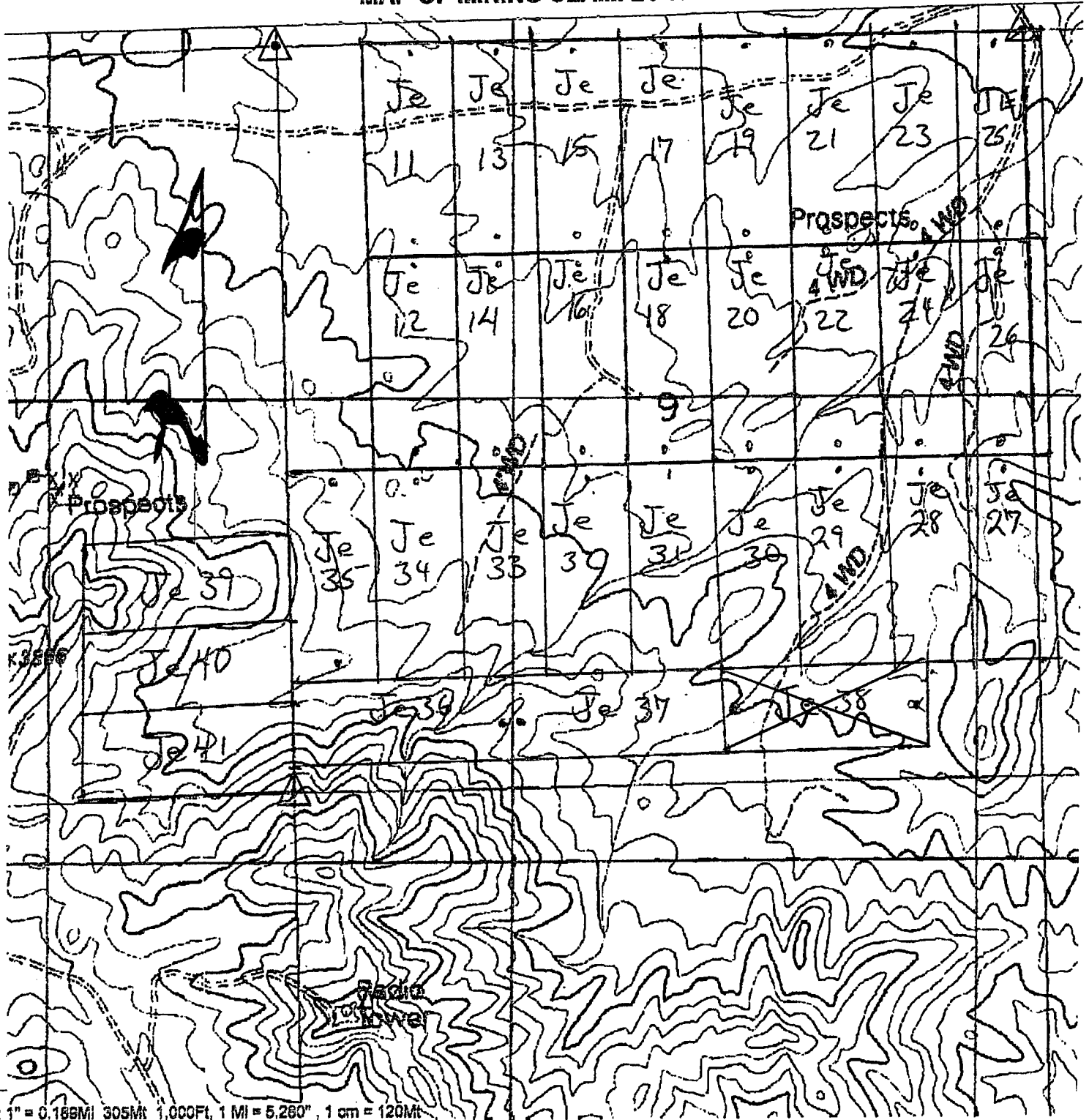
Date 033005

Signature

  
Robert A. Cameron, Agent for locator  
P.O. Box 8132  
Hualapai, Arizona 86412

ANL 365419

### MAP OF MINING CLAIM LOCATION



Section 9 Township 27N Range 21W

GILA & SALT RIVER BASE AND MERIDDIAN

2



B: 6421 P: 70

When recorded return to:

Mark Adams  
H.C.30 Box266  
Kingman, Arizona  
86401

OFFICIAL RECORDS  
OF MOHAVE COUNTY  
JOAN MCCALL  
COUNTY RECORDER



08/24/2006 02:38 PM Fee: \$14.00  
DOC TYPE: MINE  
PAID BY: BOB CAMERON

Notice of Mining Claim Location Amendment  
Lode

510/100

Locator;

Mark Adams  
H.C.30 box 266  
Kingman, Arizona  
86401

Claim Name Jack Extension# 39

Date of location: 3-30-05  
The claim is 1500 feet long and 600 feet wide. The location monument is 20 feet from the E end and 1480 from W end.

The claim trends generally from the E to the W

The claim is in the S 1/2 Of the NE 1/4 of the SE 1/4 of,

Section 8 Township 27N. Range 21W.

Gila and Salt River base and Meridian  
Location in relation to a permanent monument or feature: The SE Corner of claim is 1800 Ft North a permanent monument, described as South East Corner, Section 8

Location monuments are: 2" X2" x 5' wooden posts. Corner and center monuments are same.

Date 08-22-06 Signature [Signature]

Robert A. Cameron, Ph.D. Agent for locator  
PO Box 8132  
Hualapai, Arizona 86412

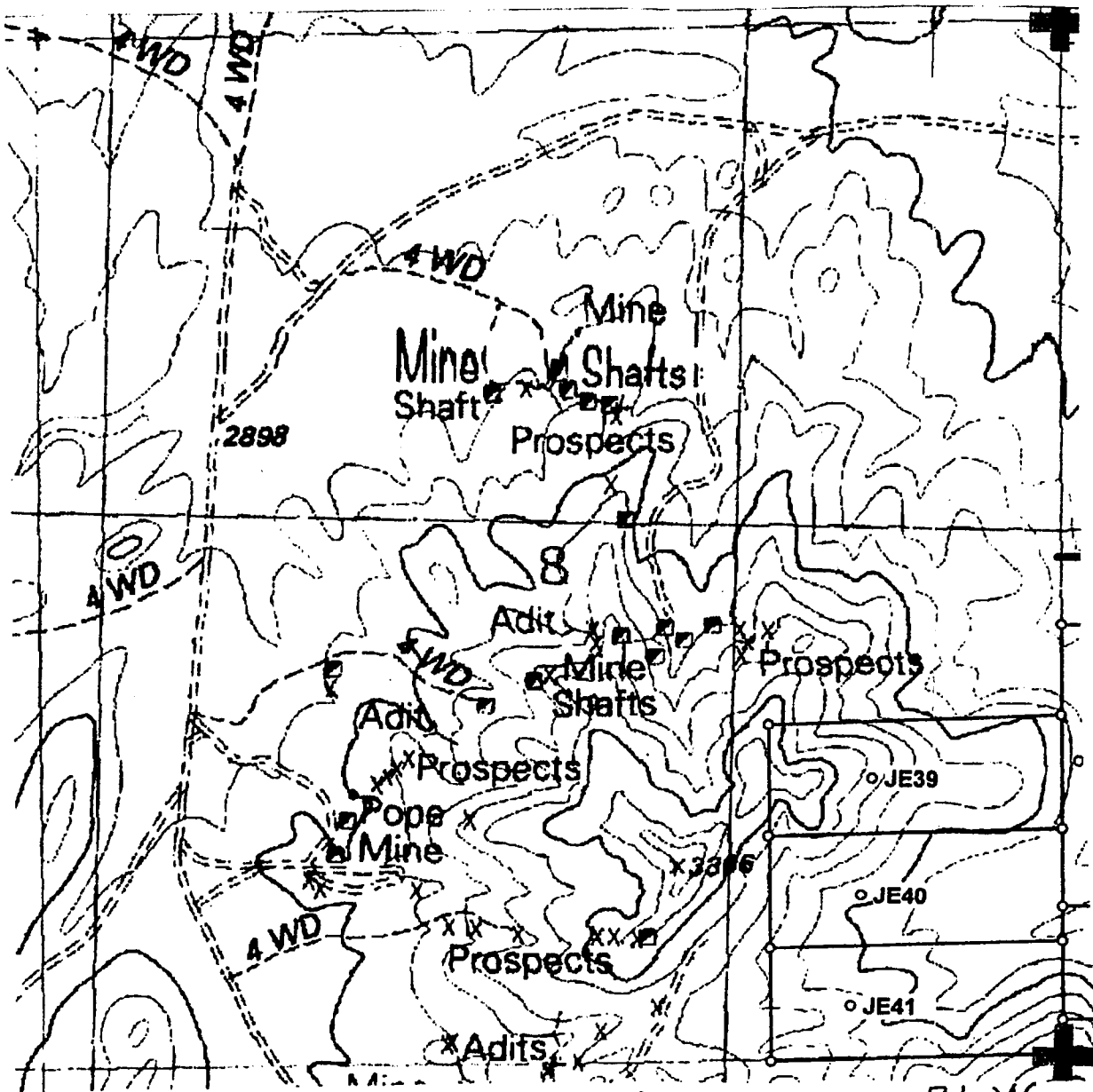
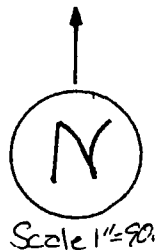
AMC 365420

PHOENIX, ARIZONA  
2006 AUG 29 A 10: 20  
RECEIVED B.L.M. AZ STATE OFFICE

RE 9/1/06

Map of Mining Claim location

Claim Name Jack Extension #39  
Direction to a permanent natural feature or monument  
South east corner of claim is 1800'  
North SE corner Sec 8



Section 8 Township 27 N Range 21 W  
Gila & Salt river, Base and Meridian

Date 08-22-06 Signature [Handwritten Signature]

2p.

2005032320 BK 5514 PG 191  
OFFICIAL RECORDS OF MOHAVE COUNTY  
JOAN MC CALL, MOHAVE COUNTY RECORDER  
03/31/2005 10:44A PAGE 1 OF 2  
MARK ADAMS  
RECORDING FEE 14.00

Notice of Mining Claim Location  
Lode

Locator;  
Mark Adams  
H.C. 30, box 200  
Kingman, Arizona  
86401

RECEIVED  
B.L.M. AZ STATE OFFICE  
2005 MAY -5 A 11:10  
PHOENIX, AZ

Claim Name Jack extension# 39

Date of location: 3-30-05

The claim is 1500 feet long and 600 feet wide. The location monument is 20 feet from the E end and 1480 from W end.

The claim trends generally from the E to the W

The claim is in the S 1/2 NE 1/4 SE 1/4

Section 9 Township 21N. Range 21W  
Gila and Salt River base and Meridian

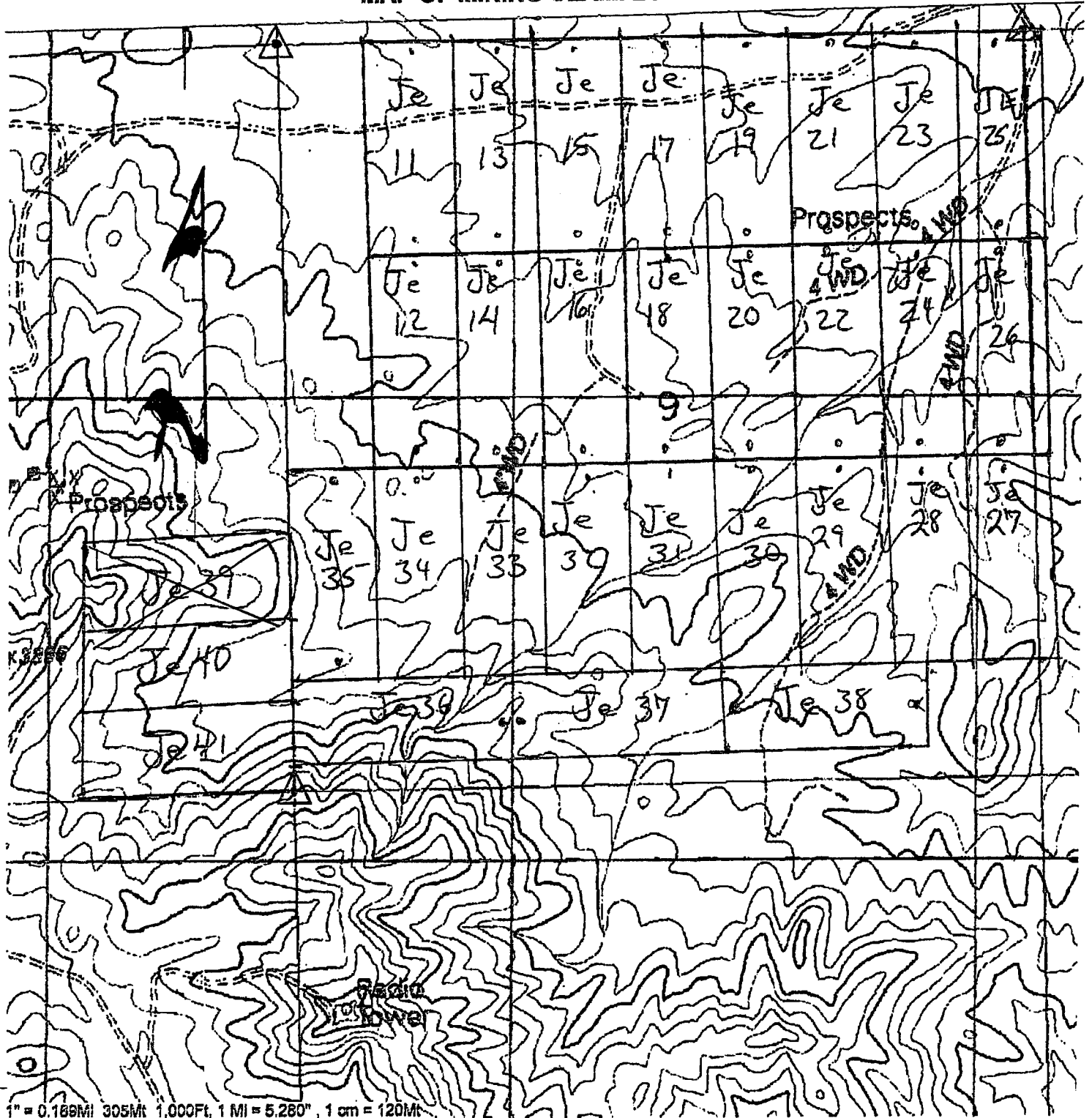
Location in relation to a permanent monument is Northeast corner  
of claim is 3600' South Northeast  
Corner section 8

Date 033005

Signature [Handwritten Signature]  
Robert A. Cameron, Agent for locator  
P.O. Box 8132  
Hualapai, Arizona 86412

AMC 365420

### MAP OF MINING CLAIM LOCATION



Section 9 Township 27 N Range 21 W

GILA & SALT RIVER BASE AND MERIDDIAN




2

B:6421 P:72

When recorded return to;

Mark Adams  
H.C.30 Box266  
Kingman, Arizona  
86401

OFFICIAL RECORDS  
OF MOHAVE COUNTY  
JOAN MCCALL,  
COUNTY RECORDER



08/24/2006 02:38 PM Fee: \$14.00  
DOC TYPE: MINE  
PAID BY: BOB CAMERON

Notice of Mining Claim Location Amendment  
Lode

\$10  
TR

Locator;

Mark Adams  
H.C.30 box 266  
Kingman, Arizona  
86401

Claim Name Jack Extension# 40

Date of location: 3-30-05

The claim is 1500 feet long and 600 feet wide. The location monument is 20 feet from the E end and 1480 from W end.

The claim trends generally from the E to the W

The claim is in the N 1/2 of the SE 1/4 of the SE 1/4 of,

Section 8 Township 27N. Range 21W.

Gila and Salt River base and Meridian

Location in relation to a permanent monument or feature: The SE Corner of claim is 600 Ft North, a permanent monument, described as South East Corner, Section 8.

Location monuments are: 2" X2" x 5' wooden posts. Corner and center monuments are same.

Date 8-22-06

Signature

*Robert A. Cameron*  
Robert A. Cameron, Ph.D. Agent for locator  
PO Box 8132  
Hualapai, Arizona 86412

PHOENIX, ARIZONA

2006 AUG 29 A 10:20

RECEIVED  
B.L.M. AZ STATE OFFICE

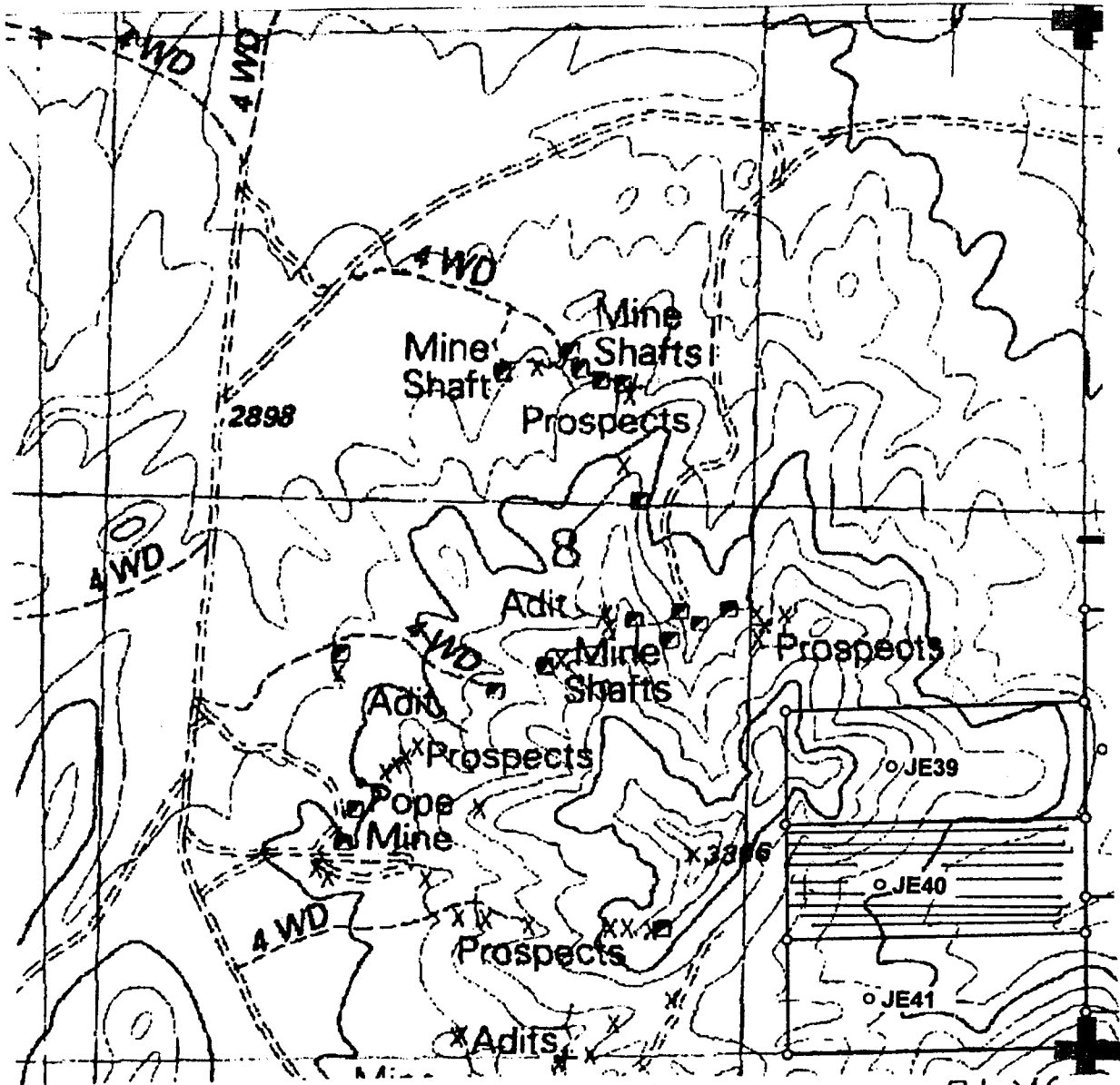
ENTERED IN RECORDS

RE 9/1/06

AMC 365421

Map of Mining Claim location

Claim Name Jack Extension #40  
Direction to a permanent natural feature or monument  
South East corner is 600 N South East  
Corner Sec 8



Section 8 Township 27 N Range 21 W  
Gila & Salt river, Base and Meridian

Date 8-22-06 Signature [Handwritten Signature]

24

Notice of Mining Claim Location  
Lode

Locator;

Mark Adams  
H.C. 50, box 200  
Kingman, Arizona  
86401

RECEIVED  
B.L.M. AZ STATE OFFICE  
2005 MAY -5 A 11: 10  
PHOENIX, AZ

Claim Name Jack extension# 40

Date of location: 3-30-05

The claim is 1500 feet long and 600 feet wide. The location monument is 20 feet from the E end and 1480 from W end.

The claim trends generally from the E to the W


The claim is in the N 1/2 SE 1/4 SE 1/4

Section 9 Township 27N Range 21W  
Gila and Salt River base and Meridian

Location in relation to a permanent monument is southeast corner  
of claim, 600' north southeast  
corner Section 8

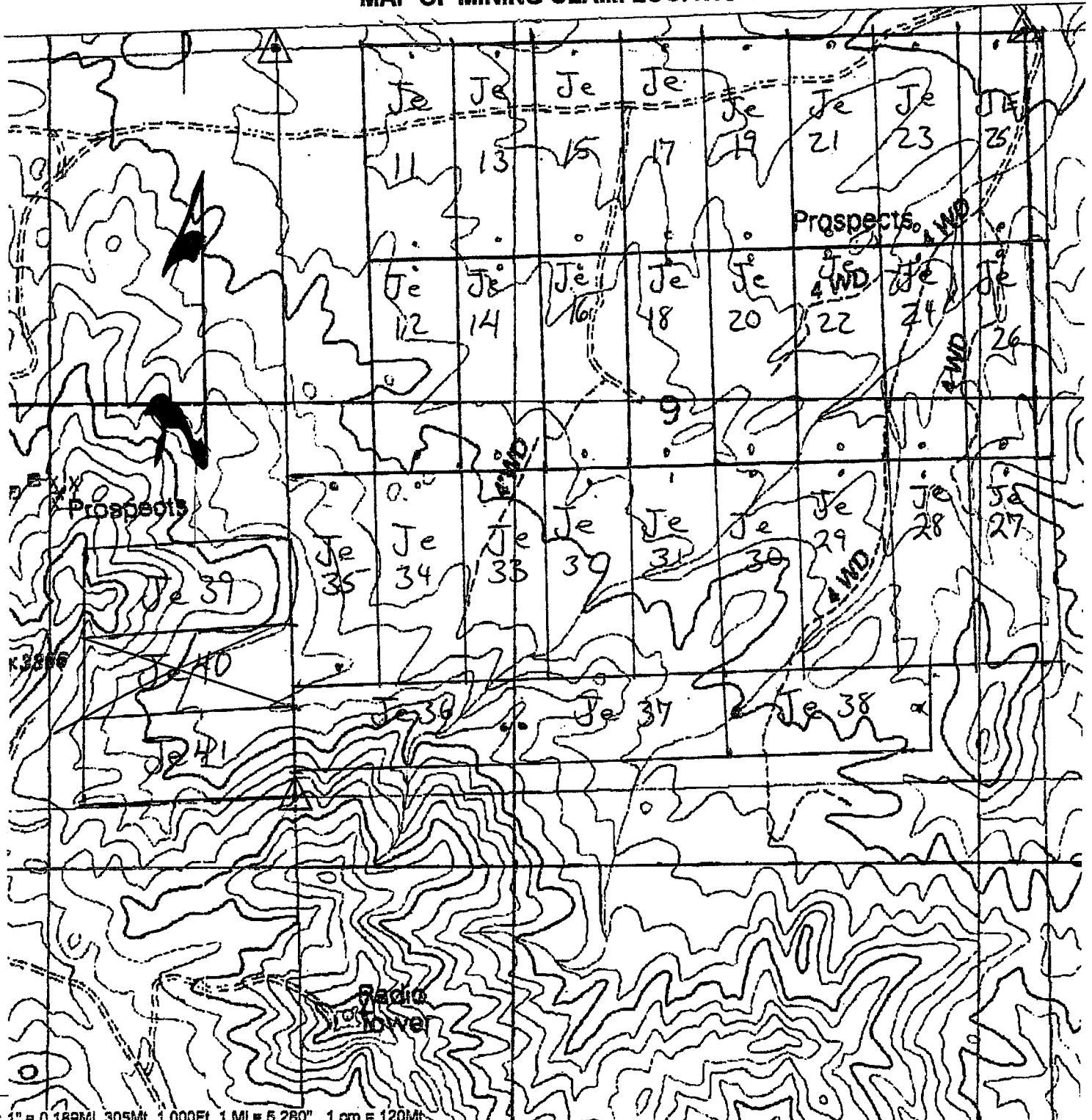
Date: 033005

Signature

  
Robert A. Cameron, Agent for locator  
P.O. Box 8132  
Hualapai, Arizona 86412

FILE 365421

### MAP OF MINING CLAIM LOCATION



Scale: 1" = 0.169Mi 305Mt 1,000Ft, 1 MI = 5.280" , 1 cm = 120Mt

Section 9 Township 27N Range 21W

GILA & SALT RIVER BASE AND MERIDDIAN



PAGE: 1 of 2 FEE # 2006084798

**B:6421 P:74**

OFFICIAL RECORDS  
OF MOHAVE COUNTY  
JOAN MCCALL  
COUNTY RECORDER



08/24/2006 02:38 PM Fee: \$14.00  
DOC TYPE: MINE  
PAID BY: BOB CAMERON

When recorded return to;

Mark Adams  
H.C.30 Box266  
Kingman, Arizona  
86401

**Notice of Mining Claim Location Amendment  
Lode**

\$10  
FD

**Locator;**

Mark Adams  
H.C.30 box 266  
Kingman, Arizona  
86401

Claim Name Jack Extension# 41

Date of location: 3-30-05

The claim is 1500 feet long and 600 feet wide. The location monument is 20 feet from the E end and 1480 from W end.

The claim trends generally from the E to the W

The claim is in the S 1/2 of the NE 1/4 of the SE 1/4 of,

Section 8 Township 27N. Range 21W.

Gila and Salt River base and Meridian

Location in relation to a permanent monument or feature: The SE Corner of claim is 0 Ft ft a permanent monument, described as South East Corner, Section 8

Location monuments are: 2" X2" x 5' wooden posts. Corner and center monuments are same.

Date 082206 Signature [Signature]

Robert A. Cameron, Ph.D. Agent for locator  
PO Box 8132  
Hualapai, Arizona 86412

PHOENIX, ARIZONA

2006 AUG 29 A 10:20

RECEIVED  
S.L.M. AZ STATE OFFICE

RECORDED

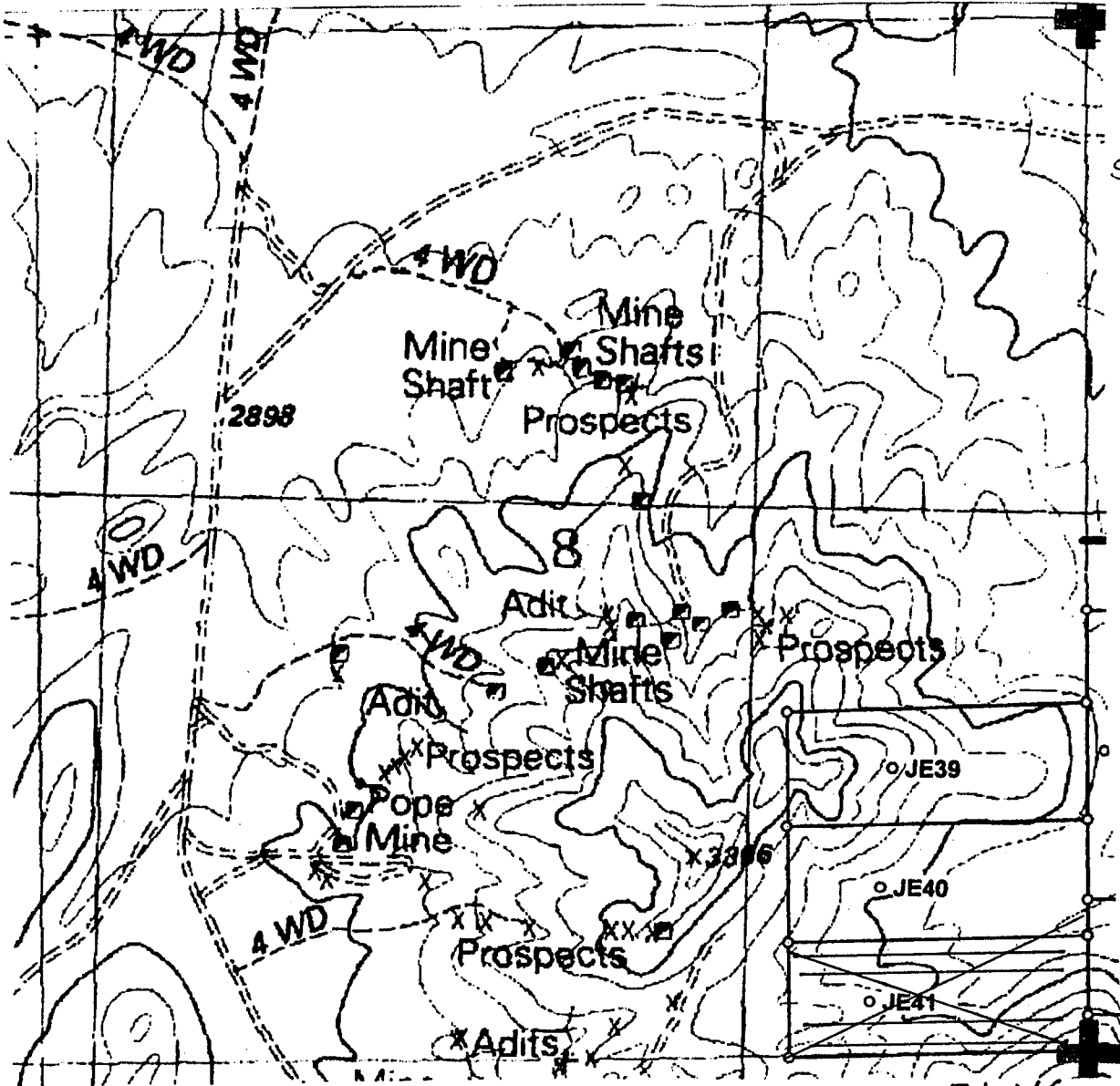
RE 9/1/06

AMC 365422

Map of Mining Claim location

Claim Name Jack Extension #41

Direction to a permanent natural feature or monument  
SE. Corner is At S<sup>2</sup> Corner Sec 8



Section 8 Township 27 N Range 21 W  
Gila & Salt river, Base and Meridian

Date 8-22-06 Signature [Handwritten Signature]

Notice of Mining Claim Location  
Code

PHOENIX, AZ

2005 MAY -5 A 11: 11

RECEIVED  
B.L.M. AZ STATE OFFICE

Locator;  
Mark Adams  
H.C.30, box 266  
Kingman, Arizona  
86401

Claim Name Jack extension# 41

Date of location: 3-30-05 033005

The claim is 1500 feet long and 600 feet wide. The location monument is 20 feet from the E end and 1480 from W end.

The claim trends generally from the E to the W

The claim is in the S<sup>1</sup>/<sub>2</sub> SE<sup>1</sup>/<sub>4</sub> SE<sup>1</sup>/<sub>4</sub>


Section 9 Township 27N Range 21W  
Gila and Salt River base and Meridian

Location in relation to a permanent monument is Southeast corner

of claim's at SE corner Sec 8

Date 033005

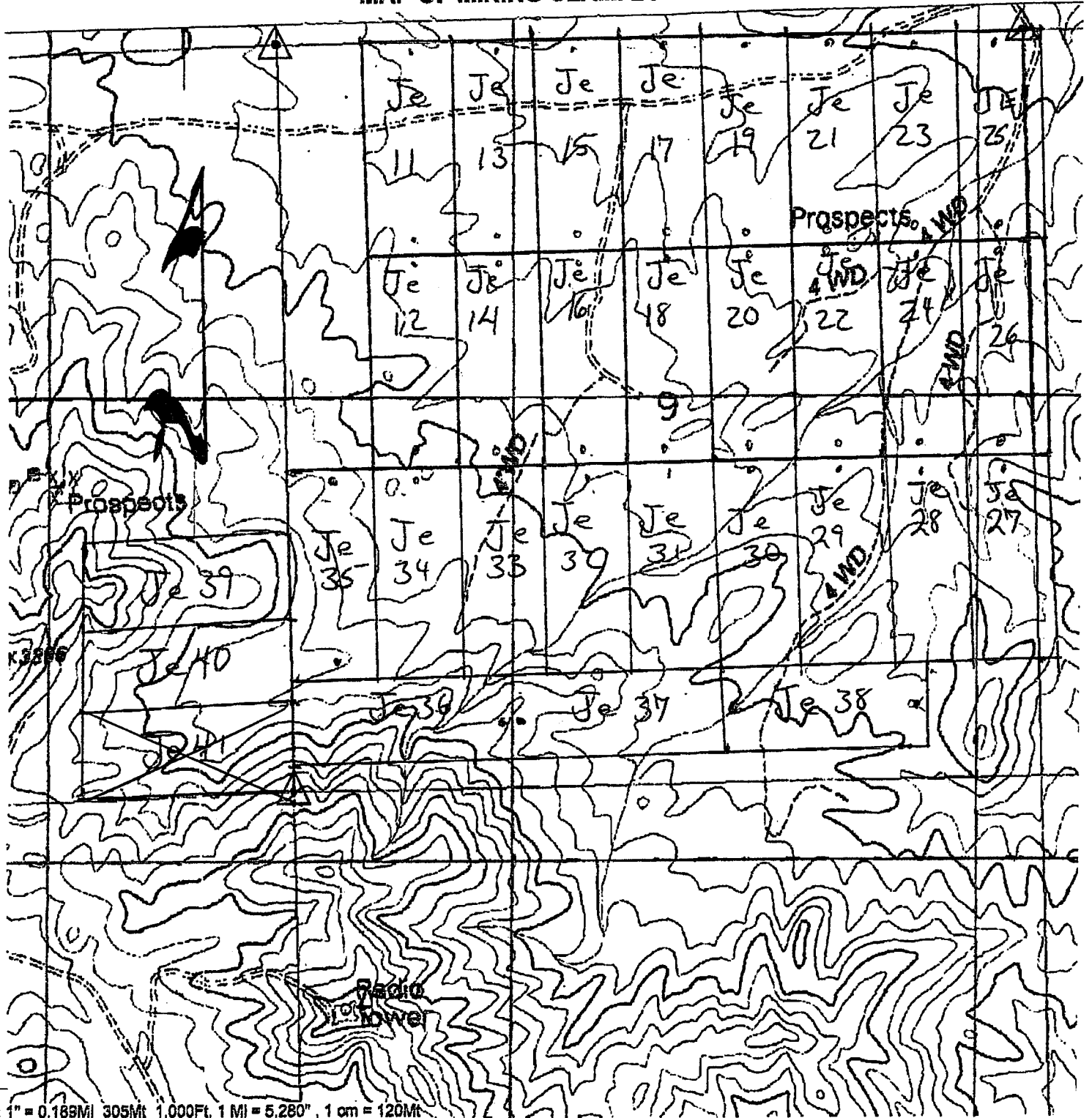
Signature



Robert A. Cameron, Agent for locator  
P.O. Box 8132  
Hualapai, Arizona 86412

ANR 365422

### MAP OF MINING CLAIM LOCATION



Scale: 1" = 0.189Mi 305Mt 1,000Ft, 1 Mi = 5,280', 1 cm = 120Mt

Section 9 Township 27N Range 21W

GILA & SALT RIVER BASE AND MERIDDIAN



Input Parameters for Geographic Report with Land

System Id = CR

Admin State = AZ

Geo State =

Casetype begins with

Case Disp Txt = AUTHORIZED, PENDING

Mer Twp Rng = 14 0270N 0210W

Mtrs =

Commodity =

Pending Org =

Section = 008, 009, 010

Total Rows Returned: 12

RUN TIME: 11:03 AM

UNITED STATES DEPARTMENT OF INTERIOR  
BUREAU OF LAND MANAGEMENT  
GEOGRAPHIC REPORT WITH LAND  
Sorted by Serial Number

RUN DATE: 05/12/2005  
Page 1 of 2

Adm State: AZ

Serial Number: AZA 026556  
Total Case Acres: 1.000

<u>Casetype</u>	<u>Case Disp</u>	14	0270N	0210W	<u>Sect</u>	<u>Sur Typ</u>	<u>Sur Num</u>	<u>Suff</u>	<u>Subdivision</u>	<u>Act Pend</u>
380913	AUTHORIZED				008	FF		1	NE;	

Serial Number: AZA 030115  
Total Case Acres: 5.080

<u>Casetype</u>	<u>Case Disp</u>	14	0270N	0210W	<u>Sect</u>	<u>Sur Typ</u>	<u>Sur Num</u>	<u>Suff</u>	<u>Subdivision</u>	<u>Act Pend</u>
286001	AUTHORIZED				008	ALIQ			N2NE,E2NW,SWNW,W2SW;	Y
					009	RSDL		1	N2N2N2;	Y
								1		

Serial Number: AZA 031593  
Total Case Acres: 5.367

<u>Casetype</u>	<u>Case Disp</u>	14	0270N	0210W	<u>Sect</u>	<u>Sur Typ</u>	<u>Sur Num</u>	<u>Suff</u>	<u>Subdivision</u>	<u>Act Pend</u>
281001	AUTHORIZED				008	ALIQ			N2NE;	
						LOTS			1;	
					009	ALIQ			N2N2;	

Serial Number: AZA 032621  
Total Case Acres: 1.000

<u>Casetype</u>	<u>Case Disp</u>	14	0270N	0210W	<u>Sect</u>	<u>Sur Typ</u>	<u>Sur Num</u>	<u>Suff</u>	<u>Subdivision</u>	<u>Act Pend</u>
360212	AUTHORIZED				008	ALIQ			NW;	

Serial Number: AZA 032754  
Total Case Acres: 0.854

<u>Casetype</u>	<u>Case Disp</u>	14	0270N	0210W	<u>Sect</u>	<u>Sur Typ</u>	<u>Sur Num</u>	<u>Suff</u>	<u>Subdivision</u>	<u>Act Pend</u>
286001	PENDING				008	ALIQ			N2NE,E2NW,SWNW,W2SW;	Y
					009				N2N2N2;	Y

RUN TIME: 11:03 AM

UNITED STATES DEPARTMENT OF INTERIOR  
BUREAU OF LAND MANAGEMENT  
GEOGRAPHIC REPORT WITH LAND  
Sorted by Serial Number

RUN DATE: 05/12/2005  
Page 2 of 2

Serial Number: AZA 032870  
Total Case Acres: 45.000

<u>Casetype</u>	<u>Case Disp</u>	14	0270N	0210W	<u>Sect</u>	<u>Sur Typ</u>	<u>Sur Num</u>	<u>Suff</u>	<u>Subdivision</u>	<u>Act Pend</u>
361112	PENDING				008	ALIQ			NE;	

Serial Number: AZA 033106  
Total Case Acres: 0.100

<u>Casetype</u>	<u>Case Disp</u>	14	0270N	0210W	<u>Sect</u>	<u>Sur Typ</u>	<u>Sur Num</u>	<u>Suff</u>	<u>Subdivision</u>	<u>Act Pend</u>
286001	PENDING				008	ALIQ			N2NE,E2NW,SWNW,W2SW;	Y
					009	RSDL			N2N2N2;	Y

RUN TIME: 11:05 AM

Adm State: AZ

UNITED STATES DEPARTMENT OF INTERIOR  
BUREAU OF LAND MANAGEMENT  
GEOGRAPHIC REPORT WITH LAND  
Sorted by Meridian Township Range

RUN DATE: 05/05/2005  
Page 1 of 1

Serial Number: AZA 017172

Total Case Acres: 130.000

<u>Casetype</u>	<u>Case Disp</u>	14	0270N	0210W	<u>Sect</u>	<u>Sur Typ</u>	<u>Sur Num</u>	<u>Suff</u>	<u>Subdivision</u>	<u>Act Pend</u>
362112	CLOSED				009	FF		1	PART;	

Serial Number: AZA 030115

Total Case Acres: 5.080

<u>Casetype</u>	<u>Case Disp</u>	14	0270N	0210W	<u>Sect</u>	<u>Sur Typ</u>	<u>Sur Num</u>	<u>Suff</u>	<u>Subdivision</u>	<u>Act Pend</u>
286001	AUTHORIZED				009	RSDL		1 1	N2N2N2;	Y

Serial Number: AZA 031593

Total Case Acres: 5.367

<u>Casetype</u>	<u>Case Disp</u>	14	0270N	0210W	<u>Sect</u>	<u>Sur Typ</u>	<u>Sur Num</u>	<u>Suff</u>	<u>Subdivision</u>	<u>Act Pend</u>
281001	AUTHORIZED				009	ALIQ			N2N2;	

Serial Number: AZA 032754

Total Case Acres: 0.854

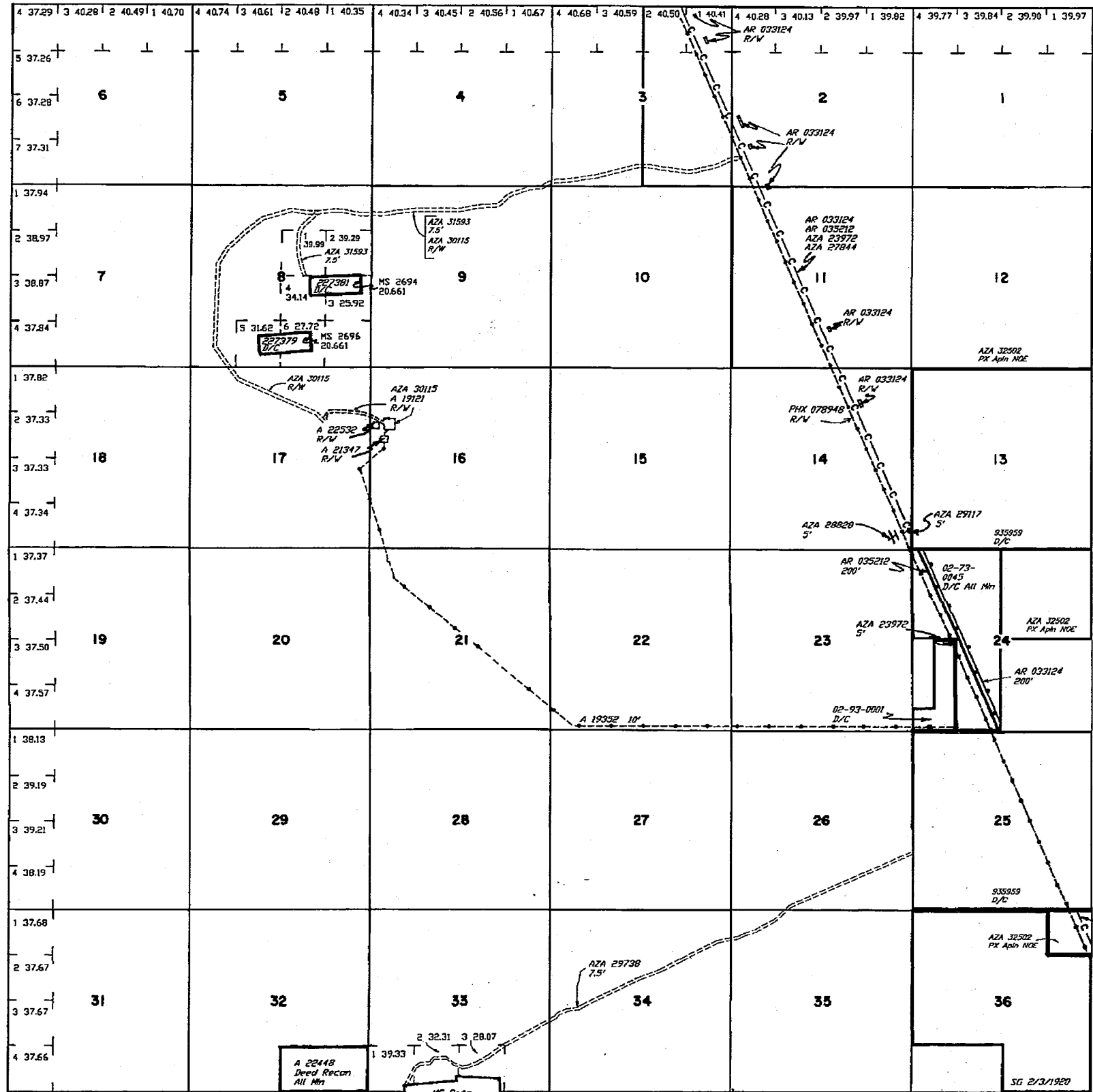
<u>Casetype</u>	<u>Case Disp</u>	14	0270N	0210W	<u>Sect</u>	<u>Sur Typ</u>	<u>Sur Num</u>	<u>Suff</u>	<u>Subdivision</u>	<u>Act Pend</u>
286001	PENDING				009				N2N2N2;	Y

RECEIVED  
 B.L.M. AZ STATE OFFICE  
 2005 MAY -5 A 11:41 AM  
 PHOENIX, AZ

TOWNSHIP 27 NORTH RAN 21 WEST OF THE GILA AND SALT RIVER MERIDIAN, ARIZONA

MOHAVE COUNTY

STATUS OF PUBLIC DOMAIN LAND AND MINERAL TITLES



INDEX TO SEGREGATED TRACTS				
RESURVEY	ORIGINAL SURVEY			
	T	R	SEC	SUBDIVISION

FOR ORDERS AFFECTING DISPOSAL OR USE OF UNIDENTIFIED LANDS WITHDRAWN FOR CLASSIFICATION, MINERALS, WATER AND/OR OTHER PUBLIC PURPOSES, REFER TO INDEX OF MISCELLANEOUS DOCUMENTS.

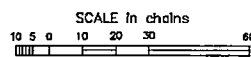
DIST NO 2

GRAZING DIST NO 2

MDS 504 NW

Lat 35°40'31"N  
 Long 114°28'52"W

CURRENT TO	GS	GSR Mer
3-31-2004	PV	T 27 N R 21 W



WARNING STATEMENT  
 This plat is the Bureau's Record of Title, and should be used only as a graphic display of the township survey data. Records hereon do not reflect title changes which may have been effected by lateral movements of rivers or other bodies of water. Refer to the cadastral surveys for official survey information.

Handwritten notes and calculations:

- 586
- 5280
- 15
- 130/1500
- 40 Scale
- 129
- 5281
- 41
- 118
- 82
- 361
- A 22448 Deed Recon All Mn
- MC Pots
- SG 2/3/1920